

NOTICE!!

These documents have been scanned!

Do not place un-scanned documents beneath this notice!

Do not remove this notice from this file!

GPO Jacket No. 560-102
Print Order 61540
Rise Business Services, LLC
Job=AZ15 5/6/2019



Box Number= AZ15021



Claim Begin-End: AMC435858-AMC435889

1 Initial Receipt



AZ15021-22

AMC435500-AMC435942

AMC#	DATE CLOSED	REMARKS
435858		
435859		
435860		
435861		
435862		
435863		
435864		
435865		
435866		
435867		
435868		
435869		
435870		
435871		
435872		
435873		
435874		
435875		
435876		
435877		

United States Department of the Interior
Bureau of Land Management
 LANDS/RECREATION & PLANNING
 ONE N CENTRAL AVE
 PHOENIX, AZ 85004 -2203
 Phone: 602-417-9200

Receipt

No: 3468600

Transaction #: 3568529
Date of Transaction: 01/06/2016

CUSTOMER:

DESTINY RESOURCES LLC
 4493 E WHITEHALL DR
 SAN TAN VALLEY, AZ 85140-6797 US

ENTERED
 JAN 12 2016
 BY: *JP*

LINE #	QTY	DESCRIPTION	REMARKS	UNIT PRICE	TOTAL
1	32.00	LOCATABLE MINERALS / MINING CLAIMS- NEW, UNADJUD, ONE OR MORE AUTH NOS / NEW MINING CLAIMS LOCATION FEE CASES: AMC435858/\$37.00, AMC435859/\$37.00, AMC435860/\$37.00, AMC435861/\$37.00, AMC435862/\$37.00, AMC435863/\$37.00, AMC435864/\$37.00, AMC435865/\$37.00, AMC435866/\$37.00, AMC435867/\$37.00, AMC435868/\$37.00, AMC435869/\$37.00, AMC435870/\$37.00, AMC435871/\$37.00, AMC435872/\$37.00, AMC435873/\$37.00, AMC435874/\$37.00, AMC435875/\$37.00, AMC435876/\$37.00, AMC435877/\$37.00, AMC435878/\$37.00, AMC435879/\$37.00, AMC435880/\$37.00, AMC435881/\$37.00, AMC435882/\$37.00, AMC435883/\$37.00, AMC435884/\$37.00, AMC435885/\$37.00, AMC435886/\$37.00, AMC435887/\$37.00, AMC435888/\$37.00, AMC435889/\$37.00		- n/a -	1184.00
2	32.00	LOCATABLE MINERALS / MINING CLAIMS- NEW, UNADJUD, ONE OR MORE AUTH NOS / NEW MINING CLAIM PROCESSING FEE CASES: AMC435858/\$20.00, AMC435859/\$20.00, AMC435860/\$20.00, AMC435861/\$20.00, AMC435862/\$20.00, AMC435863/\$20.00, AMC435864/\$20.00, AMC435865/\$20.00, AMC435866/\$20.00, AMC435867/\$20.00, AMC435868/\$20.00, AMC435869/\$20.00, AMC435870/\$20.00, AMC435871/\$20.00, AMC435872/\$20.00, AMC435873/\$20.00, AMC435874/\$20.00, AMC435875/\$20.00,		- n/a -	640.00

		AMC435876/\$20.00, AMC435877/\$20.00, AMC435878/\$20.00, AMC435879/\$20.00, AMC435880/\$20.00, AMC435881/\$20.00, AMC435882/\$20.00, AMC435883/\$20.00, AMC435884/\$20.00, AMC435885/\$20.00, AMC435886/\$20.00, AMC435887/\$20.00, AMC435888/\$20.00, AMC435889/\$20.00			
3	32.00	LOCATABLE MINERALS / MINING CLAIMS- NEW, UNADJUD, ONE OR MORE AUTH NOS / NEW MINING CLAIMS MAINTENANCE FEE CASES: AMC435858/\$155.00, AMC435859/\$155.00, AMC435860/\$155.00, AMC435861/\$155.00, AMC435862/\$155.00, AMC435863/\$155.00, AMC435864/\$155.00, AMC435865/\$155.00, AMC435866/\$155.00, AMC435867/\$155.00, AMC435868/\$155.00, AMC435869/\$155.00, AMC435870/\$155.00, AMC435871/\$155.00, AMC435872/\$155.00, AMC435873/\$155.00, AMC435874/\$155.00, AMC435875/\$155.00, AMC435876/\$155.00, AMC435877/\$155.00, AMC435878/\$155.00, AMC435879/\$155.00, AMC435880/\$155.00, AMC435881/\$155.00, AMC435882/\$155.00, AMC435883/\$155.00, AMC435884/\$155.00, AMC435885/\$155.00, AMC435886/\$155.00, AMC435887/\$155.00, AMC435888/\$155.00, AMC435889/\$155.00		- n/a -	4960.00
TOTAL:					\$6,784.00

PAYMENT INFORMATION				
1	AMOUNT:	6784.00	POSTMARKED:	01/04/2016
	TYPE:	CHECK	RECEIVED:	01/05/2016
	CHECK NO:	607383792		
	NAME:	COUSINS, DAVID JOHN 4493 E WHITEHALL DR SAN TAN VALLEY AZ 85140-6797 US		

REMARKS

This receipt was generated by the automated BLM Collections and Billing System and is a paper representation of a portion of the official electronic record contained therein.

NOTICE!!

These documents have been scanned!

Do not place un-scanned documents beneath this notice!

Do not remove this notice from this file!

GPO Jacket No. 560-102
Print Order 61540
Rise Business Services, LLC
Job=AZ15 5/6/2019



Box Number= AZ15021



Claim Begin-End: AMC435858-AMC435889

2 Correspondence



AZ15021-22

AMC435500-AMC435942

SENDER: COMPLETE THIS SECTION

- Complete items 1, 2, and 3.
- Print your name and address on the reverse so that we can return the card to you.
- Attach this card to the back of the mailpiece, or on the front if space permits.

1. Article Addressed to:

ST ANNE'S MINING & MINERALS
 6622 N LONGFELLOW DR
 TUCSON AZ 85718-2418

435 858



9590 9402 1933 6123 0038 23

2. Article Number (Transfer from service label)

7014 2870 0000 1115 7301

COMPLETE THIS SECTION ON DELIVERY

A. Signature

 Martha Huebner
 Agent

 Addressee

B. Received by (Printed Name)

Martha Huebner

C. Date of Delivery

11/17/16
 D. Is delivery address different from item 1? Yes
 If YES, enter delivery address below: No

3. Service Type

- Adult Signature
- Adult Signature Restricted Delivery
- Certified Mail®
- Certified Mail Restricted Delivery
- Collect on Delivery
- Collect on Delivery Restricted Delivery
- Registered Mail
- Registered Mail Restricted Delivery (or \$500)

- Priority Mail Express®
- Registered Mail™
- Registered Mail Restricted Delivery
- Return Receipt for Merchandise
- Signature Confirmation™
- Signature Confirmation Restricted Delivery

USPS TRACKING#



9590 9402 1933 6123 0038 23

First-Class Mail
Postage & Fees Paid
USPS
Permit No. G-10

United States
Postal Service

• Sender: Please print your name, address, and ZIP+4® in this box•

UNITED STATES
DEPARTMENT OF THE INTERIOR
Bureau of Land Management
Arizona State Office
One N. Central Avenue, Suite 800
Phoenix, AZ 85004-4427

BLM AZ STATE OFFICE


2016 NOV 21 P 2:53

PHOENIX, ARIZONA

PHOENIX, ARIZONA

2016 NOV 21

RECEIVED
BLM AZ STATE OFFICE





United States Department of the Interior

BUREAU OF LAND MANAGEMENT

Arizona State Office

One North Central Avenue, Suite 800

Phoenix, Arizona 85004-4427

www.blm.gov/az/

NOV 14 2016



In Reply Refer To:
3800 (9200) RE
AMC435858

CERTIFIED MAIL - RETURN RECEIPT REQUESTED No. 7014 2870 0000 1115 7301

DECISION

ST ANNE'S MINING & MINERALS LLC : This decision affects those claims shown
6622 N LONGFELLOW DR : in the block below.
TUCSON, AZ 85718-2418 :

AMC435885
CG#117

MINING CLAIMS DECLARED FORFEIT

The mining claims listed above have been declared forfeit as of September 1, 2016, for failure to timely file the required maintenance fee payment or small miner's maintenance fee waiver (waiver).

Claimants are required to pay an annual non-refundable maintenance fee of \$155 per 20 acres or portion thereof, or submit a waiver, on or before September 1 of each year. These requirements were established by 30 U.S.C. 28f-1, as amended, and 43 CFR 3834 and 3835.

Our records do not show receipt of a maintenance fee payment or small miner waiver filed on or before the due date. Therefore, the claims listed above are forfeit.

Reclamation Requirements

This decision does not relieve you of the liability for reclamation of all areas disturbed by your activities on lands covered by the subject mining claim(s) and/or site(s). After you complete the reclamation, you must notify the authorized officer of the appropriate surface managing agency so that the authorized officer may conduct a final site inspection and determine whether you may be released from liability. If you fail to reclaim the land to the satisfaction of the authorized officer, the surface management agency may cite you for noncompliance under its surface management regulations. For land administered by the Bureau of Land Management (BLM), if you fail to

reclaim the land to the satisfaction of the authorized officer as required in 43 CFR Subpart 3809, BLM will issue an order of noncompliance under 43 CFR 3809.601(a). If you fail to comply with the non-compliance order, BLM may take further action under 43 CFR 3809.604. Failure to conduct reclamation is a prohibited act that may subject you to criminal penalties. See 43 CFR 3809.605(h) and 43 CFR 3809.700.

Appeal Procedures

This decision may be appealed to the Interior Board of Land Appeals, Office of the Secretary, in accordance with the regulations contained in 43 CFR, Part 4, and the enclosed Form 1842-1. If an appeal is taken, your notice of appeal must be filed in this office (at the above address) within 30 days from receipt of this decision. The appellant has the burden of showing that the decision appealed from is in error.

If you wish to file a petition pursuant to regulation 43 CFR 4.21 (58 FR 4939, January 19, 1993) for a stay of the effectiveness of this decision during the time that your appeal is being reviewed by the Board, the petition for a stay must accompany your notice of appeal. A petition for a stay is required to show sufficient justification based on the standards listed below. Copies of the notice of appeal and petition for a stay **must** also be submitted to each party named in this decision and to the Interior Board of Land Appeals and to the appropriate Office of the Solicitor (see 43 CFR 4.413) at the same time the original documents are filed with this office. If you request a stay, you have the burden of proof to demonstrate that a stay should be granted.

Standards for Obtaining a Stay

Except as otherwise provided by law or other pertinent regulation, a petition for a stay of a decision pending appeal shall show sufficient justification based on the following standards:

- (1) The relative harm to the parties if the stay is granted or denied,
- (2) The likelihood of the appellant's success on the merits,
- (3) The likelihood of immediate and irreparable harm if the stay is not granted, and
- (4) Whether the public interest favors granting the stay.

Please include your AMC serial number(s) on all correspondence. If additional information is required, please call Rod Ebert at 602-417-9397.



Rebecca Heick
Deputy State Director
Lands, Minerals, and Energy Division

Enclosure

NOTICE!!

These documents have been scanned!

Do not place un-scanned documents beneath this notice!

Do not remove this notice from this file!

GPO Jacket No. 560-102
Print Order 61540
Rise Business Services, LLC
Job=AZ15 5/6/2019



Box Number= AZ15021



Claim Begin-End: AMC435858-AMC435889

3 Transfers



AZ15021-22

AMC435500-AMC435942

**NO
DOCUMENTS
FOUND**

NO DOCUMENTS FOUND
NO DOCUMENTS FOUND

NOTICE!!

These documents have been scanned!

Do not place un-scanned documents beneath this notice!

Do not remove this notice from this file!

GPO Jacket No. 560-102
Print Order 61540
Rise Business Services, LLC
Job=AZ15 5/6/2019



Box Number= AZ15021



Claim Begin-End: AMC435858-AMC435889

4 Annual Filings



AZ15021-22

AMC435500-AMC435942

Run Date: 08/07/18

Run Time: 04:41 PM

**DEPARTMENT OF THE INTERIOR
BUREAU OF LAND MANAGEMENT
MINING CLAIMS**

MC Maintenance Fees Paid Through the BLM Pay Portal

CBS Receipt: 4226391

Printed For Lead File # AMC435858

Agency Tracking ID: 1533232973

Number of BLM Serial Nr: 31

Assessment Year: 2019

Total Amount Paid: \$4,805.00

Paid On: 08/02/2018

Claim Name	BLM Serial No	Lead File No	Amount Paid
CG#55	AMC435858	AMC435858	\$155.00
CG#56	AMC435859	AMC435858	\$155.00
CG#62	AMC435860	AMC435858	\$155.00
CG#63	AMC435861	AMC435858	\$155.00
CG#64	AMC435862	AMC435858	\$155.00
CG#65	AMC435863	AMC435858	\$155.00
CG#66	AMC435864	AMC435858	\$155.00
CG#67	AMC435865	AMC435858	\$155.00
CG#80	AMC435866	AMC435858	\$155.00
CG#81	AMC435867	AMC435858	\$155.00
CG#82	AMC435868	AMC435858	\$155.00
CG#83	AMC435869	AMC435858	\$155.00
CG#84	AMC435870	AMC435858	\$155.00
CG#85	AMC435871	AMC435858	\$155.00
CG#86	AMC435872	AMC435858	\$155.00
CG#87	AMC435873	AMC435858	\$155.00
CG#90	AMC435874	AMC435858	\$155.00
CG#91	AMC435875	AMC435858	\$155.00
CG#92	AMC435876	AMC435858	\$155.00
CG#93	AMC435877	AMC435858	\$155.00
CG#94	AMC435878	AMC435858	\$155.00
CG#95	AMC435879	AMC435858	\$155.00
CG#96	AMC435880	AMC435858	\$155.00
CG#97	AMC435881	AMC435858	\$155.00
CG#114	AMC435882	AMC435858	\$155.00
CG#115	AMC435883	AMC435858	\$155.00
CG#116	AMC435884	AMC435858	\$155.00
CG#118	AMC435886	AMC435858	\$155.00
CG#120	AMC435887	AMC435858	\$155.00
CG#121	AMC435888	AMC435858	\$155.00
CG#122	AMC435889	AMC435858	\$155.00

NO WARRANTY IS MADE BY BLM FOR USE OF THE DATA FOR PURPOSES NOT INTENDED BY BLM

United States Department of the Interior
Bureau of Land Management
 BUSINESS & SUPPORT SVCS DIV
 ONE N CENTRAL AVE SUITE 800
 PHOENIX, AZ 85004 -4427
 Phone: 602-417-9200

Receipt

No: 4226391

Transaction #: 4341641	
Date of Transaction: 08/02/2018	
CUSTOMER:	
DESTINY RESOURCES 4493 E WHITEHALL DRIVE SAN TAN VALLEY, AZ 85140 US	

LINE #	QTY	DESCRIPTION	REMARKS	UNIT PRICE	TOTAL
1	1.00	LOCATABLE MINERALS / MINING CLAIMS- NOT NEW-UNADJUD, ONE AUTH NO. ONLY / MINING CLAIM MONEY RECEIVED CASES: AMC435858/\$4805.00		- n/a -	4805.00
TOTAL:					\$4,805.00

PAYMENT INFORMATION				
NOTE: Items will appear on credit card statement as "BLM O Mining Claim".				
1	AMOUNT:	4805.00	POSTMARKED:	N/A
	TYPE:	CREDIT CARD	RECEIVED:	08/02/2018
	NAME:	DESTINY RESOURCES 4493 E WHITEHALL DRIVE SAN TAN VALLEY AZ 85140 US		
	CARD NO:	XXXXXXXXXXXX7102	AUTH CODE:	477002
	NAME ON CARD:	DESTINY RESOURCES		
	SIGNATURE:			

REMARKS

This receipt was generated by the automated BLM Collections and Billing System and is a paper representation of a portion of the official electronic record contained therein.

Run Date: 08/28/17

Run Time: 12:44 PM

**DEPARTMENT OF THE INTERIOR
BUREAU OF LAND MANAGEMENT
MINING CLAIMS**

MC Maintenance Fees Paid Through the BLM Pay Portal

CBS Receipt: 3951221

Printed For Lead File # AMC435858

Agency Tracking ID: 1503402942

Number of BLM Serial Nr: 32

Assessment Year: 2018

Paid On: 08/22/2017

Total Amount Paid: \$4,960.00

Claim Name	BLM Serial No	Lead File No	Amount Paid
CG#55	AMC435858	AMC435858	\$155.00
CG#56	AMC435859	AMC435858	\$155.00
CG#62	AMC435860	AMC435858	\$155.00
CG#63	AMC435861	AMC435858	\$155.00
CG#64	AMC435862	AMC435858	\$155.00
CG#65	AMC435863	AMC435858	\$155.00
CG#66	AMC435864	AMC435858	\$155.00
CG#67	AMC435865	AMC435858	\$155.00
CG#80	AMC435866	AMC435858	\$155.00
CG#81	AMC435867	AMC435858	\$155.00
CG#82	AMC435868	AMC435858	\$155.00
CG#83	AMC435869	AMC435858	\$155.00
CG#84	AMC435870	AMC435858	\$155.00
CG#85	AMC435871	AMC435858	\$155.00
CG#86	AMC435872	AMC435858	\$155.00
CG#87	AMC435873	AMC435858	\$155.00
CG#90	AMC435874	AMC435858	\$155.00
CG#91	AMC435875	AMC435858	\$155.00
CG#92	AMC435876	AMC435858	\$155.00
CG#93	AMC435877	AMC435858	\$155.00
CG#94	AMC435878	AMC435858	\$155.00
CG#95	AMC435879	AMC435858	\$155.00
CG#96	AMC435880	AMC435858	\$155.00
CG#97	AMC435881	AMC435858	\$155.00
CG#114	AMC435882	AMC435858	\$155.00
CG#115	AMC435883	AMC435858	\$155.00
CG#116	AMC435884	AMC435858	\$155.00
CG#118	AMC435886	AMC435858	\$155.00
CG#120	AMC435887	AMC435858	\$155.00
CG#121	AMC435888	AMC435858	\$155.00
CG#122	AMC435889	AMC435858	\$155.00
CG#117	AMC439456	AMC439456	\$155.00

NO WARRANTY IS MADE BY BLM FOR USE OF THE DATA FOR PURPOSES NOT INTENDED BY BLM

United States Department of the Interior
Bureau of Land Management
 BUSINESS & SUPPORT SVCS DIV
 ONE N CENTRAL AVE SUITE 800
 PHOENIX, AZ 85004 -4427
 Phone: 602-417-9200

Receipt

No: 3951221

Transaction #: 4060950	
Date of Transaction: 08/22/2017	
CUSTOMER:	
1931057 ONTARIO 4493 E WHITEHALL DRIVE SAN TAN VALLEY, AZ 85140 US	

LINE #	QTY	DESCRIPTION	REMARKS	UNIT PRICE	TOTAL
1	1.00	LOCATABLE MINERALS / MINING CLAIMS- NOT NEW-UNADJUD, ONE AUTH NO. ONLY / MINING CLAIM MONEY RECEIVED CASES: AMC435859/\$4960.00		- n/a -	4960.00
TOTAL:					\$4,960.00

PAYMENT INFORMATION			
NOTE: Items will appear on credit card statement as "BLM O Mining Claim".			
1	AMOUNT:	4960.00	POSTMARKED: N/A
	TYPE:	CREDIT CARD	RECEIVED: 08/22/2017
	NAME:	1931057 ONTARIO 4493 E WHITEHALL DRIVE SAN TAN VALLEY AZ 85140 US	
	CARD NO:	XXXXXXXXXXXX1063	AUTH CODE: 417552
	NAME ON CARD:	1931057 ONTARIO	
	EXPIRES:	11/2019	
	SIGNATURE:		

REMARKS

This receipt was generated by the automated BLM Collections and Billing System and is a paper representation of a portion of the official electronic record contained therein.

**DEPARTMENT OF THE INTERIOR
BUREAU OF LAND MANAGEMENT
MINING CLAIMS**

MC Maintenance Fees Paid Through the BLM Pay Portal

CBS Receipt: 3647369Printed For Lead File # **AMC435858**

Agency Tracking ID: 1472565865

Number of BLM Serial Nr: 31

Assessment Year: 2017

Paid On: 08/30/2016

Total Amount Paid: \$4,805.00

Claim Name	BLM Serial No	Lead File No	Amount Paid
CG#55	AMC435858	AMC435858	\$155.00
CG#56	AMC435859	AMC435858	\$155.00
CG#62	AMC435860	AMC435858	\$155.00
CG#63	AMC435861	AMC435858	\$155.00
CG#64	AMC435862	AMC435858	\$155.00
CG#65	AMC435863	AMC435858	\$155.00
CG#66	AMC435864	AMC435858	\$155.00
CG#67	AMC435865	AMC435858	\$155.00
CG#80	AMC435866	AMC435858	\$155.00
CG#81	AMC435867	AMC435858	\$155.00
CG#82	AMC435868	AMC435858	\$155.00
CG#83	AMC435869	AMC435858	\$155.00
CG#84	AMC435870	AMC435858	\$155.00
CG#85	AMC435871	AMC435858	\$155.00
CG#86	AMC435872	AMC435858	\$155.00
CG#87	AMC435873	AMC435858	\$155.00
CG#90	AMC435874	AMC435858	\$155.00
CG#91	AMC435875	AMC435858	\$155.00
CG#92	AMC435876	AMC435858	\$155.00
CG#93	AMC435877	AMC435858	\$155.00
CG#94	AMC435878	AMC435858	\$155.00
CG#95	AMC435879	AMC435858	\$155.00
CG#96	AMC435880	AMC435858	\$155.00
CG#97	AMC435881	AMC435858	\$155.00
CG#114	AMC435882	AMC435858	\$155.00
CG#115	AMC435883	AMC435858	\$155.00
CG#116	AMC435884	AMC435858	\$155.00
CG#118	AMC435886	AMC435858	\$155.00
CG#120	AMC435887	AMC435858	\$155.00
CG#121	AMC435888	AMC435858	\$155.00
CG#122	AMC435889	AMC435858	\$155.00

United States Department of the Interior
Bureau of Land Management
 BUSINESS & SUPPORT SVCS DIV
 ONE N CENTRAL AVE SUITE 800
 PHOENIX, AZ 85004 -4427
 Phone: (602) 417-9200

Receipt

No: 3647369

Transaction #: 3751356	
Date of Transaction: 08/30/2016	
CUSTOMER:	
HANNA MINING 3-58 SIMPSON ROAD ST CATHARINES, ON L2N0A5 CA	

LINE #	QTY	DESCRIPTION	REMARKS	UNIT PRICE	TOTAL
1	1.00	LOCATABLE MINERALS / MINING CLAIMS- NOT NEW-UNADJUD, ONE AUTH NO. ONLY / MINING CLAIM MONEY RECEIVED CASES: AMC435859/\$4805.00		- n/a -	4805.00
TOTAL:					\$4,805.00

PAYMENT INFORMATION					
NOTE: Items will appear on credit card statement as "BLM O Mining Claim".					
1	AMOUNT:	4805.00	POSTMARKED:	N/A	
	TYPE:	CREDIT CARD	RECEIVED:	08/30/2016	
	NAME:	HANNA MINING 3-58 SIMPSON ROAD ST CATHARINES ON L2N0A5 CA			
	CARD NO:	XXXXXXXXXXXX1063	AUTH CODE:	415669	
	NAME ON CARD:	HANNA MINING			
	EXPIRES:	11/2019			
	SIGNATURE:				

REMARKS

This receipt was generated by the automated BLM Collections and Billing System and is a paper representation of a portion of the official electronic record contained therein.

NOTICE!!

These documents have been scanned!

Do not place un-scanned documents beneath this notice!

Do not remove this notice from this file!

GPO Jacket No. 560-102
Print Order 61540
Rise Business Services, LLC
Job=AZ15 5/6/2019



Box Number= AZ15021



Claim Begin-End: AMC435858-AMC435889

5 Miscellaneous



AZ15021-22

AMC435500-AMC435942

United States Department of the Interior
Bureau of Land Management
 LANDS/RECREATION & PLANNING
 ONE N CENTRAL AVE
 PHOENIX, AZ 85004 -2203
 Phone: 602-417-9200

Receipt

No: 3478704

Transaction #: 3578860	
Date of Transaction: 01/22/2016	
CUSTOMER:	
DESTINY RESOURCES LLC 4493 E WHITEHALL DR SAN TAN VALLEY, AZ 85140-6797 US	

LINE #	QTY	DESCRIPTION	REMARKS	UNIT PRICE	TOTAL
1	32.00	LOCATABLE MINERALS / LOCATABLE MINERALS-SUSPENSE / PENDING ADJUDICATION-ONE WEEK ONLY	AMEND - 32 / SEE REMARK BELOW	10.00	320.00
<i>Moved to Amc 435858 AT</i>				TOTAL:	\$320.00

PAYMENT INFORMATION					
1	AMOUNT:	320.00	POSTMARKED:	01/20/2016	
	TYPE:	CHECK	RECEIVED:	01/21/2016	
	CHECK NO:	517963842			
	NAME:	DESTINY RESOURCES LLC, 4493 E WHITEHALL DR SAN TAN VALLEY AZ 85140-6797 US			

REMARKS
THE AMC NUMBERS NOT INCLUDED IN THE DOCUMENTATION OR CHECK RECEIVED BY BLM.

This receipt was generated by the automated BLM Collections and Billing System and is a paper representation of a portion of the official electronic record contained therein.

*AMENDMENTS FOR Amc 435858 - Amc 435889
 635 ENTERED 4/6/2016. RM*

Amc 435858

Destiny Resources LLC
4493 E. Whitehall Drive
San Tan Valley, AZ
85140

20 January 2016

ARIZONA BLM STATE OFFICE
One North Central Avenue, Suite 800
Phoenix, AZ 85004-4427

Dear BLM Staff,

AMENDED LOCATION NOTICES

Please find enclosed amended location notices for Destiny Resources LLC's 32 claims that were located on December 31st, 2015. There was an error on our consultants part and the claims were originally located in the Range 3W but all claims should have been located in Range 6W. We apologize for any trouble that this has caused as a result of the error.

Please find a check enclosed for \$320 (\$10/claim) for the amended locations.

Thank you for your assistance.

Kind Regards



D.J. Cousins

RECEIVED
BLM / STATE OFFICE
2016 JAN 21 P 12:07
PHOENIX, ARIZONA

RT 277
ST 1.2
1 10:30
D 5530
01.21

FedEx
TRK# 3052 6025 5530
0457

NH ZSYA



FID 133272 28JAN16 YCHA 537C1/0E61/4818



1 **Sender Information / Informations sur l'expéditeur**

Company Name / Nom de la société: ARIZONA BLM STATE OFFICE
DESTINY RESOURCES

CPC Customer No. / N° de client SCP: _____ CPC Agreement No. / N° d'entente SCP: _____

Sender's Name / Nom de l'expéditeur: DJ COUSINS

Address / Adresse: 3-58 SIMPSON ROAD
APT/SUITE/APP/BUREAU

Address / Adresse: _____

City / Ville: ST CATHARINES Province: ON Postal Code / Code postal: L2N 0A5

CANADA Phone / Téléphone: 627 980 7599

2 **Your Internal Reference / Votre référence interne**

3 **To / Destinataire**

Company Name / Nom de la société: ARIZONA BLM STATE OFFICE

Recipient's Name / Nom du destinataire: BLM Claims

Address / Adresse: ONE NORTH CENTRAL AVE
APT/SUITE/APP/BUREAU

Address / Adresse: SUITE 800

City / Ville: PHOENIX State / Province/État: AZ ZIP/Postal Code / Code postal: 85004-1427 / 130060

Country / Pays: USA Phone / Téléphone: _____

Recipient's Tax ID Number for Customs Purposes / ID taxes du destinataire pour les douanes:
e.g. GST/RPQ/VAT/INVEN/IBN/ ec. TPS/CERT/VN/INVEN/IBN

FedEx Use Only / À l'usage de FedEx

Origin Station ID / N.º de la succ. d'origine: TCM NHZSYA

Destination Station ID / N.º de la succ. de dest.: _____

USA Reporting / Code de destination USA: _____

Forms Attached: / Formulaires joints: CI CO

4 **Shipment Information / Informations sur l'envoi**

Total Weight / Poids total: 293 kg Dimensions: 411 x 261 x mm / cm

Itemized List of Contents / Liste détaillée du contenu	Country of Manufacture / Pays de fabrication	Declared Value for Customs / Valeur déclarée à la douane (CAD)
<u>documents</u>		\$
		\$
		\$
		\$

Total Declared Value for Customs / Valeur déclarée pour la douane (CAD): \$ _____

Total Declared Value for Customs / Valeur déclarée à la douane (CAD): \$ 1 / —

5 **Packaging / Emballage**

Priority Worldwide Envelope / Enveloppe Priorité Mondial Priority Worldwide Pak / Pak Priorité Mondial Other / Autre

6 **Sender's Authorization / Autorisation de l'expéditeur**

The sender agrees that the Terms and Conditions of this service apply to this shipment. / L'expéditeur s'engage à accepter les conditions de ce service pour cette expédition.

Sender's Signature / Signature de l'expéditeur: _____

Received above duties and taxes as agent of the Recipient's / J'ai reçu ci-dessus les droits et taxes en tant qu'agent du destinataire.

CPC Use Only / À l'usage de la SCP seulement

Date / Date: _____

Cost Centre / Centre de coûts: _____

Tracking Number / Numéro de suivi: 3

FedEx
TRK# 3052 6025 5530
0457

NH ZSYA

OA
INTL PRIORITY CLR
CLR
85004
AZ-US
PHX

495513 IND 01/21 513G1/0E61/AA44

Env
IMPORTA
• For Priority™ World
• Maximum weight:
• \$100 maximum de
• Other conditions a

RECEIVED
BLM AZ STATE OFFICE
2016 JAN 21 A 11:38
PHOENIX, ARIZONA

Priority™ is a trade-mark of C
43-074-278

FedEx Part 103014
Rev. Date 6/08
PRINTED IN U.S.A. 1000A
03/15
Customs Copy
Copie Douanes

Destiny Resources LLC
4493 E. Whitehall Drive
San Tan Valley, AZ
85140

31 December 2015

ARIZONA BLM STATE OFFICE
One North Central Avenue, Suite 800
Phoenix, AZ 85004-4427

Dear Sir,

RECORDATION FOR NEW MINING CLAIM NOTICES

Herewith are 32 new Location Notices For Lode Mining Claims together with payment for the prescribed fee (32 x \$212) \$6,784.00.

Once recorded, kindly return the Location Notices to:

D.J. Cousins
Destiny Resources LLC
4493 E. Whitehall Drive
San Tan Valley, AZ 85140

Kind Regards



D.J. Cousins

AMC 435858

RECEIVED
BLM AZ STATE OFFICE
2016 JAN -5 A 10:24
PHOENIX, ARIZONA

NOTICE!!

These documents have been scanned!

Do not place un-scanned documents beneath this notice!

Do not remove this notice from this file!

GPO Jacket No. 560-102
Print Order 61540
Rise Business Services, LLC
Job=AZ15 5/6/2019



Box Number= AZ15021



Claim Begin-End: AMC435858-AMC435889

6 Location Notices-Amendments and Supporting Documents



AZ15021-22

AMC435500-AMC435942

MINING CLAIM STATUS REPORT

Data Entered: 11/12 JAN 16

MTP Checked By: _____
GEO Checked By: JR

LEAD SERIAL NUMBER: AMC 435858 thru AMC 435889

NUMBER OF CLAIMS & TYPE:

32 LODE
____ PLACER
____ ASSOCIATION PLACER
____ MILL SITE
____ TUNNEL SITE

CHARGES:

Location Fee @ \$37 = \$ 1184.00
Processing Fee @ \$20 = \$ 640.00
Maintenance Fee @ \$155 = \$ 4960.00
Add'l Maint Fee for Assoc Placer = \$ _____
SUBTOTAL \$ 6784.00
Other Fees \$ _____
Other Fees \$ _____
TOTAL \$ 6784.00

TOTAL ACREAGE: N/A Per Claim
(Placer Only)

NUMBER OF LOCATORS: 1

DOCUMENTS RECEIVED VIA : Over-the-Counter [] Mail [] **TIMELY FILED:** Yes [] No []

LEGAL DESCRIPTION: T 138 R SW SEC 10, 11, 15, 14
T _____ R _____ SEC _____
T _____ R _____ SEC _____
T _____ R _____ SEC _____
T _____ R _____ SEC _____

BLM [] FOREST SERVICE [] _____ SUBJ TO PL 359: Yes [] No []
WILDERNESS AREA [] _____

SPLIT ESTATE: N/A [] SX [] PX [] OTHER [] _____
SRHA [] Was proper Notice filed if located on SHRA Land? Yes [] No []

RECONVEYED MINERALS ON BLM LAND REQUIRE OPENING ORDER FROM 1944 TO 1993:

Open to Entry On _____ N/A []

COMMENTS/STATUS: VOID [] PARTIALLY VOID [] PVT MINERALS [] WITHDRAWN LANDS []
OTHER [] _____

USED TIE-IN FOR 66#90, FROM THERE MAPS FOR ULD.

[] Claimant acknowledges that portions of the following claim(s) site(s) may be void or voidable.

Printed Name of Claimant _____ Signature of Claimant _____

*****FINAL ADJUDICATION*****


DATE 4/6/2016 INITIALS PM

ANCH35858

When recorded, please return to:
Destiny Resources LLC
4493 E. Whitehall Drive
San Tan Valley, AZ 85140

AMENDED LOCATION NOTICE FOR LODE MINING CLAIM

NOTICE IS HEREBY GIVEN that the: CG#55
_____ lode mining claim has been located
by Destiny Resources LLC whose current mailing
address is 4493 E Whitehall Drive
San Tan Valley, AZ 85140



The general course of this claim is North to South and it is situated in Pima County,
Arizona. This claim is 1500 feet in length and 600 feet in width. This claim runs from the
location monument on which this location notice is posted approximately at Latitude: _____
32°18'52.03"N Longitude: 112°52'12.03"W. This claim is marked by six monuments, one at
each corner and one at the center of each end line of the claim.

The location monument on which this notice is posted is situated within Section 10, Township 13
S, Range 6 W, Gila Salt River Base and Meridian, Arizona and this claim encompasses portions of
the following quarter section(s), section(s), Township(s) and Range(s) _____

Gila Salt River Base and Meridian, Arizona.

The locality of this claim with reference to some natural object or permanent monument and additional
information (if any) concerning its locality are as follows: The Northeast corner of the claim is located 1700 ft
WSbW from the NE corner of Section 10

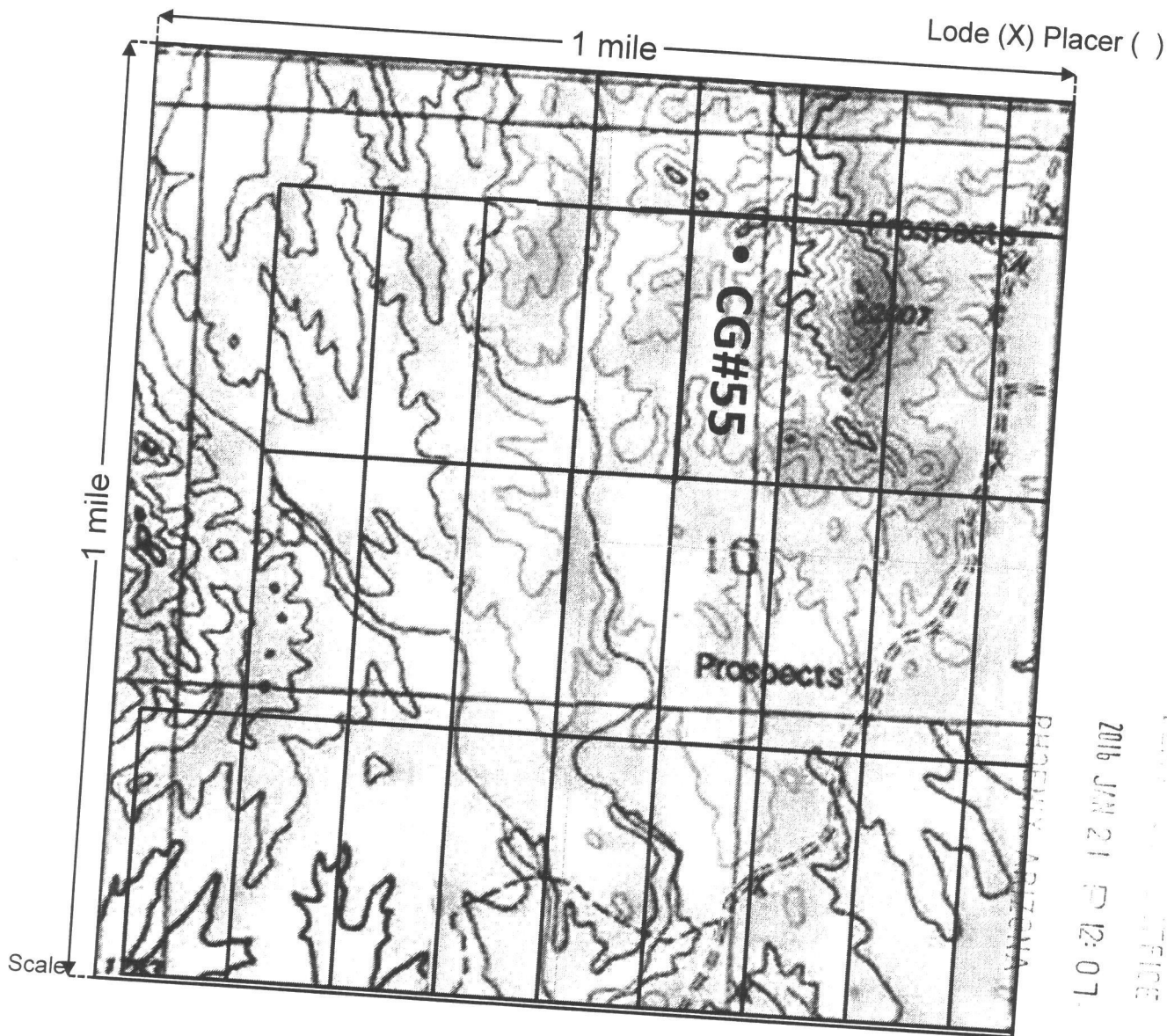
DATED AND POSTED on the ground this 31th day of December, 2015.

LOCATOR(S) [Signature]

AMC 435858

When recorded, please return to:
Destiny Resources LLC
4493 E. Whitehall Drive
San Tan Valley, AZ 85140

MINING CLAIM MAP



1. The above map depicts the CG#55 mining claim, which is located in Section(s) 10, Township 13 S, Range 6 W, Gila and Salt River Base and Meridian, Pima County, Arizona.
2. The type of corner and location monuments used are as follows: 2" PVC Pipe or 2 1/2" Wooden
3. The bearings and distances in degrees and feet between claim corners are as depicted on the map.


1" = 2000 feet



When recorded, please refer to:
Destiny Resources LLC
4493 E. Whitehall Drive
San Tan Valley, AZ 85140

LOCATION NOTICE FOR LODE MINING CLAIM

NOTICE IS HEREBY GIVEN that the: CG#55
_____ lode mining claim has been located
by Destiny Resources LLC whose current mailing
address is 4493 E Whitehall Drive
San Tan Valley, AZ 85140




The general course of this claim is North to South and it is situated in Pima County, Arizona. This claim is 1500 feet in length and 600 feet in width. This claim runs from the location monument on which this location notice is posted approximately at Latitude: _____
32°18'52.03"N Longitude: 112°52'12.03"W. This claim is marked by six monuments, one at each corner and one at the center of each end line of the claim.

The location monument on which this notice is posted is situated within Section 10, Township 13 S, Range 3 W, Gila Salt River Base and Meridian, Arizona and this claim encompasses portions of the following quarter section(s), section(s), Township(s) and Range(s) _____

Gila Salt River Base and Meridian, Arizona.

The locality of this claim with reference to some natural object or permanent monument and additional information (if any) concerning its locality are as follows: The Northeast corner of the claim is located 1700 ft WSbW from the NE corner of Section 10

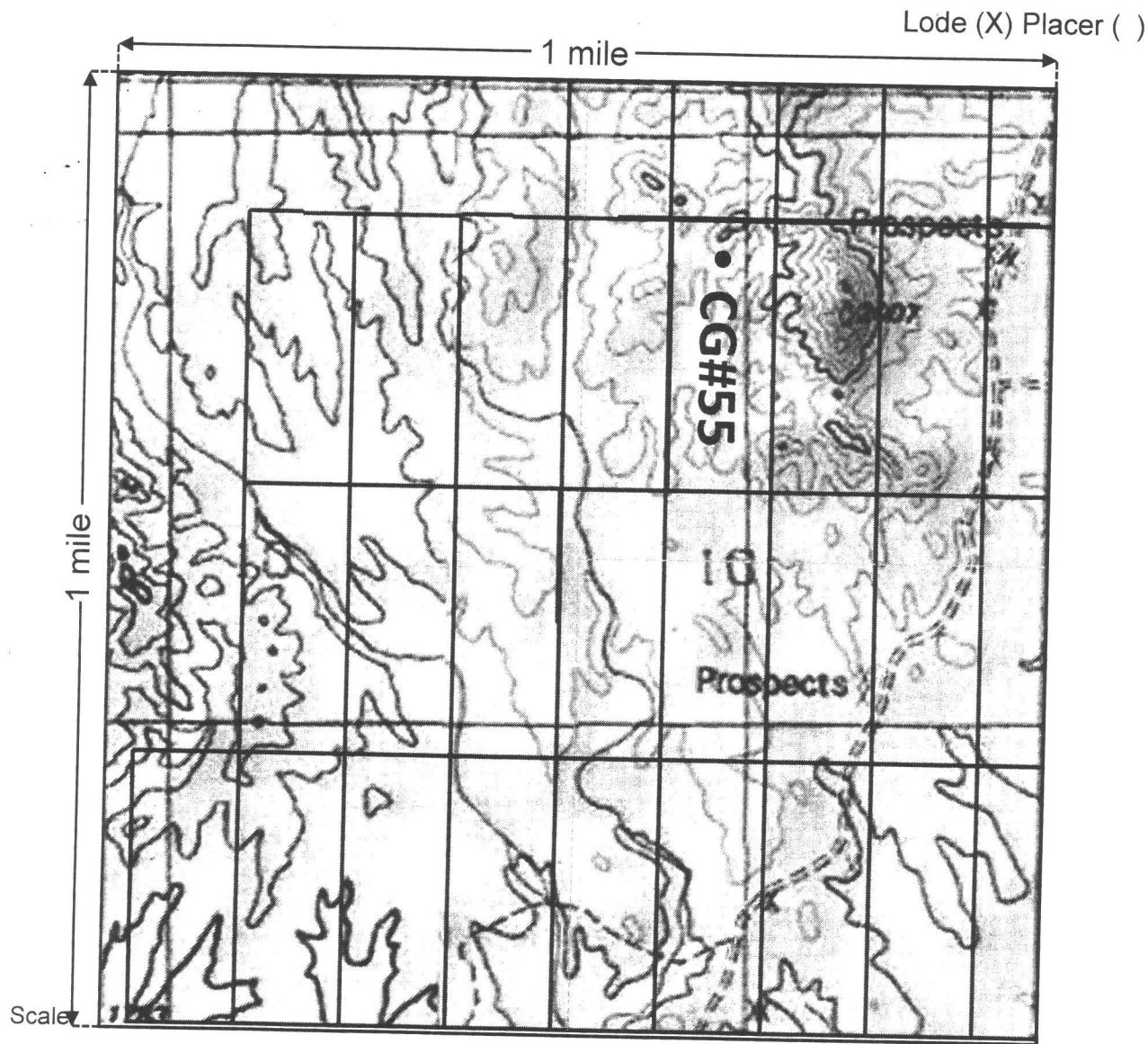
DATED AND POSTED on the ground this 31th day of December, 2015.

LOCATOR(s) 

AMC 435858

When recorded, please refer to:
Destiny Resources LLC
4493 E. Whitehall Drive
San Tan Valley, AZ 85140

MINING CLAIM MAP



AMC435858

1" = 2000 feet

1. The above map depicts the CG#55 mining claim, which is located in Section(s) 10, Township 13 S, Range 3 W, Gila and Salt River Base and Meridian, Pima County, Arizona.
2. The type of corner and location monuments used are as follows: 2" PVC Pipe or 2 1/2" Wooden
3. The bearings and distances in degrees and feet between claim corners are as depicted on the map.

When recorded, please return to:
Destiny Resources LLC
4493 E. Whitehall Drive
San Tan Valley, AZ 85140

AMENDED LOCATION NOTICE FOR LODE MINING CLAIM

NOTICE IS HEREBY GIVEN that the: CG#56
_____ lode mining claim has been located
by Destiny Resources LLC whose current mailing
address is 4493 E Whitehall Drive
San Tan Valley, AZ 85140

RECEIVED
JAN 21 P 12:07
PHOENIX, ARIZONA
BLM
Date
Stamp

The general course of this claim is North to South and it is situated in Pima County,
Arizona. This claim is 1500 feet in length and 600 feet in width. This claim runs from the
location monument on which this location notice is posted approximately at Latitude: _____
32°18'52.04"N Longitude: 112°52'19.05"W. This claim is marked by six monuments, one at
each corner and one at the center of each end line of the claim.

The location monument on which this notice is posted is situated within Section 10, Township 13
S, Range 6 W, Gila Salt River Base and Meridian, Arizona and this claim encompasses portions of
the following quarter section(s), section(s), Township(s) and Range(s) _____

Gila Salt River Base and Meridian, Arizona.

The locality of this claim with reference to some natural object or permanent monument and additional
information (if any) concerning its locality are as follows: The Northeast corner of the claim is located 2228 ft
WSW from the NE corner of Section 10

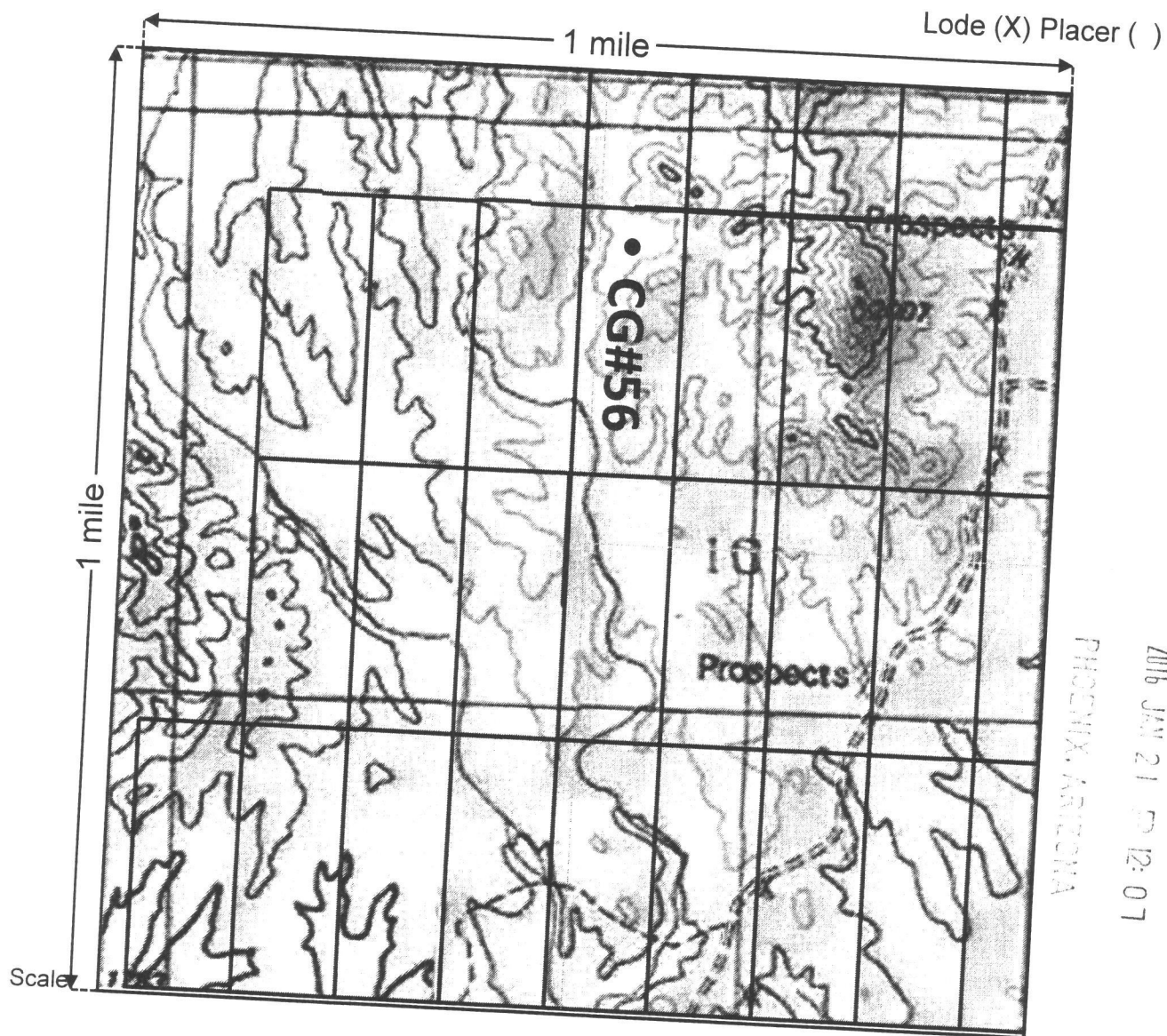
DATED AND POSTED on the ground this 31th day of December, 2015.

LOCATOR(S) [Signature]

AMC 435859

When recorded, please refer to:
Destiny Resources LLC
4493 E. Whitehall Drive
San Tan Valley, AZ 85140

MINING CLAIM MAP




PLM J. FORTWIND
OFFICE
2016 JAN 21 09:12:07
PHOENIX, ARIZONA

1. The above map depicts the CG#56 mining claim, which is located in Section(s) 10, Township 13 S, Range 6 W, Gila and Salt River Base and Meridian, Pima County, Arizona. 1" = 2000 feet
2. The type of corner and location monuments used are as follows: 2" PVC Pipe
3. The bearings and distances in degrees and feet between claim corners are as depicted on the map.

When recorded, please refer to:
Destiny Resources LLC
4493 E. Whitehall Drive
San Tan Valley, AZ 85140

LOCATION NOTICE FOR LODE MINING CLAIM

NOTICE IS HEREBY GIVEN that the: CG#56
_____ lode mining claim has been located
by Destiny Resources LLC whose current mailing
address is 4493 E Whitehall Drive,
San Tan Valley, AZ 85140.




The general course of this claim is North to South and it is situated in Pima County, Arizona. This claim is 1500 feet in length and 600 feet in width. This claim runs from the location monument on which this location notice is posted approximately at Latitude: 32°18'52.04"N Longitude: 112°52'19.05"W. This claim is marked by six monuments, one at each corner and one at the center of each end line of the claim.

The location monument on which this notice is posted is situated within Section 10, Township 13 S, Range 3 W, Gila Salt River Base and Meridian, Arizona and this claim encompasses portions of the following quarter section(s), section(s), Township(s) and Range(s) _____

Gila Salt River Base and Meridian, Arizona.

The locality of this claim with reference to some natural object or permanent monument and additional information (if any) concerning its locality are as follows: The Northeast corner of the claim is located 2228 ft WSW from the NE corner of Section 10

DATED AND POSTED on the ground this 31th day of December, 2015.

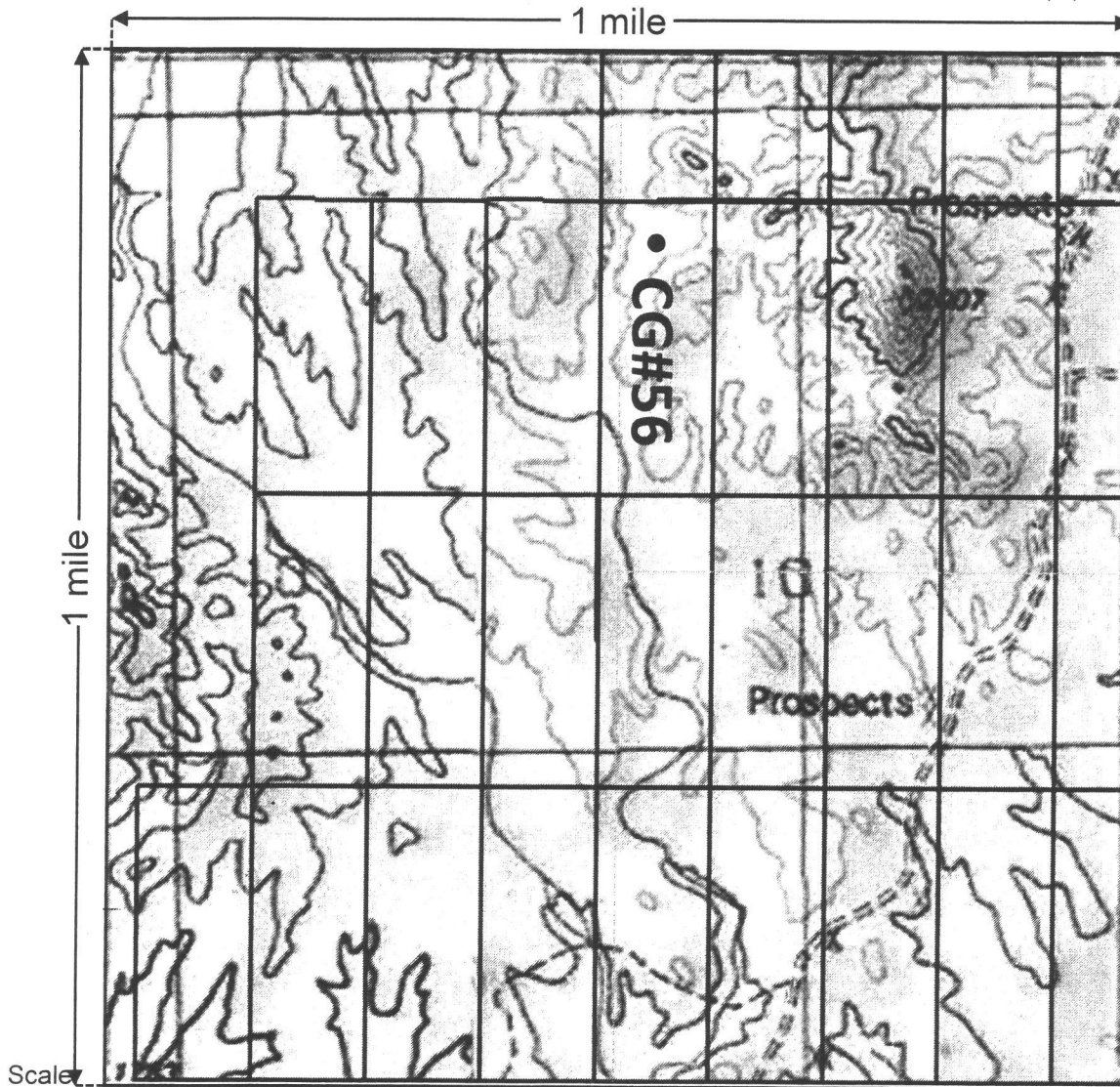
LOCATOR(s) 

AMC435859

When recorded, please refer to:
 Destiny Resources LLC
 4493 E. Whitehall Drive
 San Tan Valley, AZ 85140

MINING CLAIM MAP

Lode (X) Placer ()



AMC435859

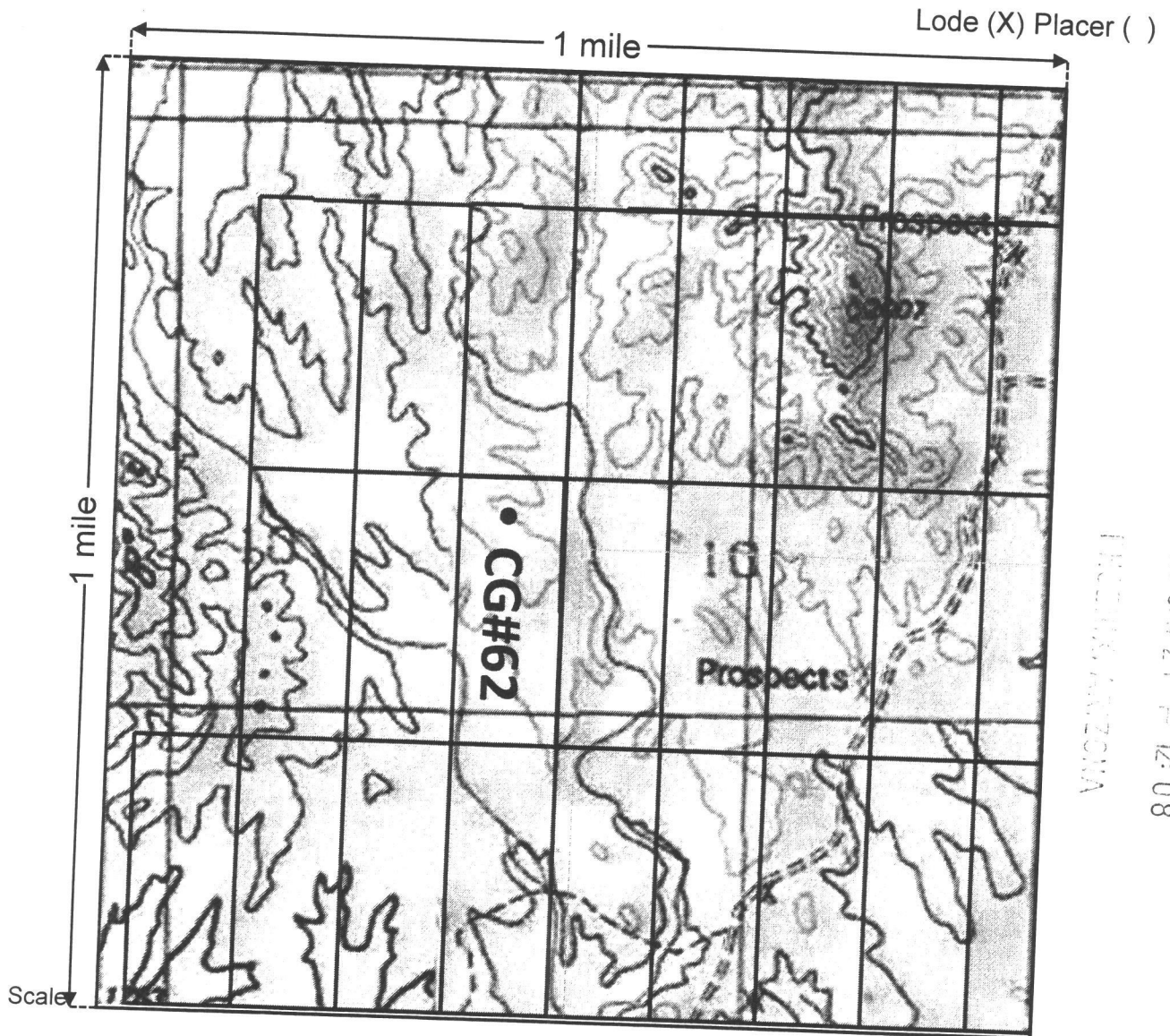
1" = 2000 feet

- The above map depicts the CG#56 mining claim, which is located in Section(s) 10, Township 13 S, Range 3 W, Gila and Salt River Base and Meridian, Pima County, Arizona.
- The type of corner and location monuments used are as follows: 2" PVC Pipe
- The bearings and distances in degrees and feet between claim corners are as depicted on the map.

RECORDED
 10/10/2011
 A 10:25

When recorded, please refer to:
Destiny Resources LLC
4493 E. Whitehall Drive
San Tan Valley, AZ 85140

MINING CLAIM MAP




RECORDS OFFICE
2016 JUN 21 PM 12:08
PIMA COUNTY, ARIZONA

- 1" = 2000 feet
1. The above map depicts the CG#62 mining claim, which is located in Section(s) 10, Township 13 S, Range 6 W, Gila and Salt River Base and Meridian, Pima County, Arizona.
 2. The type of corner and location monuments used are as follows: 2" PVC Pipe
 3. The bearings and distances in degrees and feet between claim corners are as depicted on the map.

When recorded, please refer to:
Destiny Resources LLC
4493 E. Whitehall Drive
San Tan Valley, AZ 85140

LOCATION NOTICE FOR LODE MINING CLAIM

NOTICE IS HEREBY GIVEN that the: CG#62
_____ lode mining claim has been located
by Destiny Resources LLC whose current mailing
address is 4493 E Whitehall Drive,
San Tan Valley, AZ 85140.



The general course of this claim is North to South and it is situated in Pima County, Arizona. This claim is 1500 feet in length and 600 feet in width. This claim runs from the location monument on which this location notice is posted approximately at Latitude: 32°18'23.67"N Longitude: 112°52'25.88"W. This claim is marked by six monuments, one at each corner and one at the center of each end line of the claim.

The location monument on which this notice is posted is situated within Section 10, Township 13 S, Range 3 W, Gila Salt River Base and Meridian, Arizona and this claim encompasses portions of the following quarter section(s), section(s), Township(s) and Range(s) _____

Gila Salt River Base and Meridian, Arizona.

The locality of this claim with reference to some natural object or permanent monument and additional information (if any) concerning its locality are as follows: The Northeast corner of the claim is located 3523 ft WSbW from the NE corner of Section 10

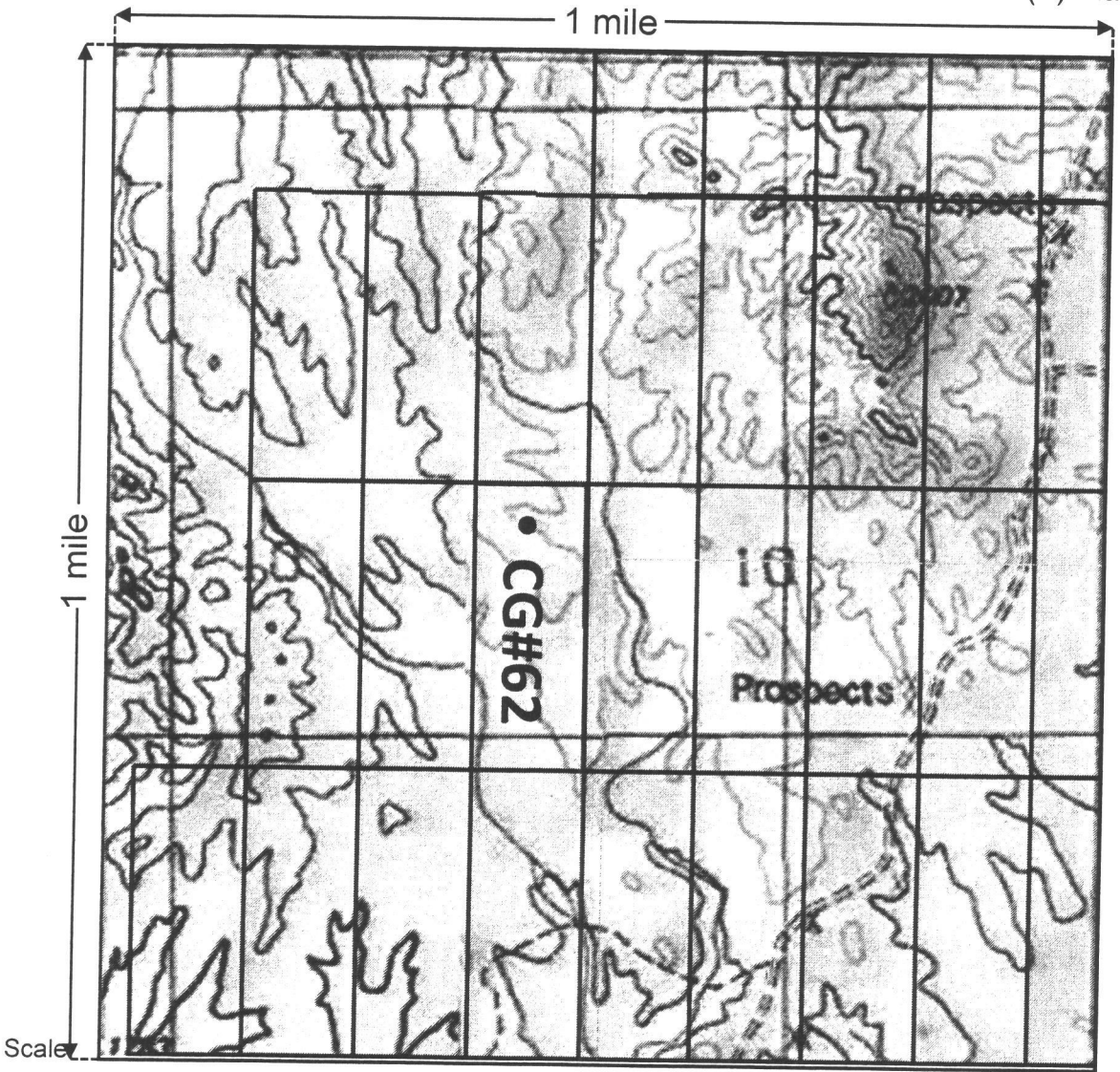
DATED AND POSTED on the ground this 31th day of December, 2015.
LOCATOR(s) [Signature]

AMC 435860

When recorded, please refer to:
 Destiny Resources LLC
 4493 E. Whitehall Drive
 San Tan Valley, AZ 85140

MINING CLAIM MAP

Lode (X) Placer ()



AMC435860

1" = 2000 feet


1. The above map depicts the CG#62 mining claim, which is located in Section(s) 10, Township 13 S, Range 3 W, Gila and Salt River Base and Meridian, Pima County, Arizona.
2. The type of corner and location monuments used are as follows: 2" PVC Pipe
3. The bearings and distances in degrees and feet between claim corners are as depicted on the map.

BLM
 2011
 A 10: 25

When recorded, please return to:
Destiny Resources LLC
4493 E. Whitehall Drive
San Tan Valley, AZ 85140

AMENDED LOCATION NOTICE FOR LODE MINING CLAIM

NOTICE IS HEREBY GIVEN that the: CG#63
_____ lode mining claim has been located
by Destiny Resources LLC whose current mailing
address is 4493 E Whitehall Drive,
San Tan Valley, AZ 85140.



The general course of this claim is North to South and it is situated in Pima County,
Arizona. This claim is 1500 feet in length and 600 feet in width. This claim runs from the
location monument on which this location notice is posted approximately at Latitude: _____
32°18'23.67"N Longitude: 112°52'18.93"W. This claim is marked by six monuments, one at
each corner and one at the center of each end line of the claim.

The location monument on which this notice is posted is situated within Section 10, Township 13
S, Range 6 W, Gila Salt River Base and Meridian, Arizona and this claim encompasses portions of
the following quarter section(s), section(s), Township(s) and Range(s) _____

Gila Salt River Base and Meridian, Arizona.

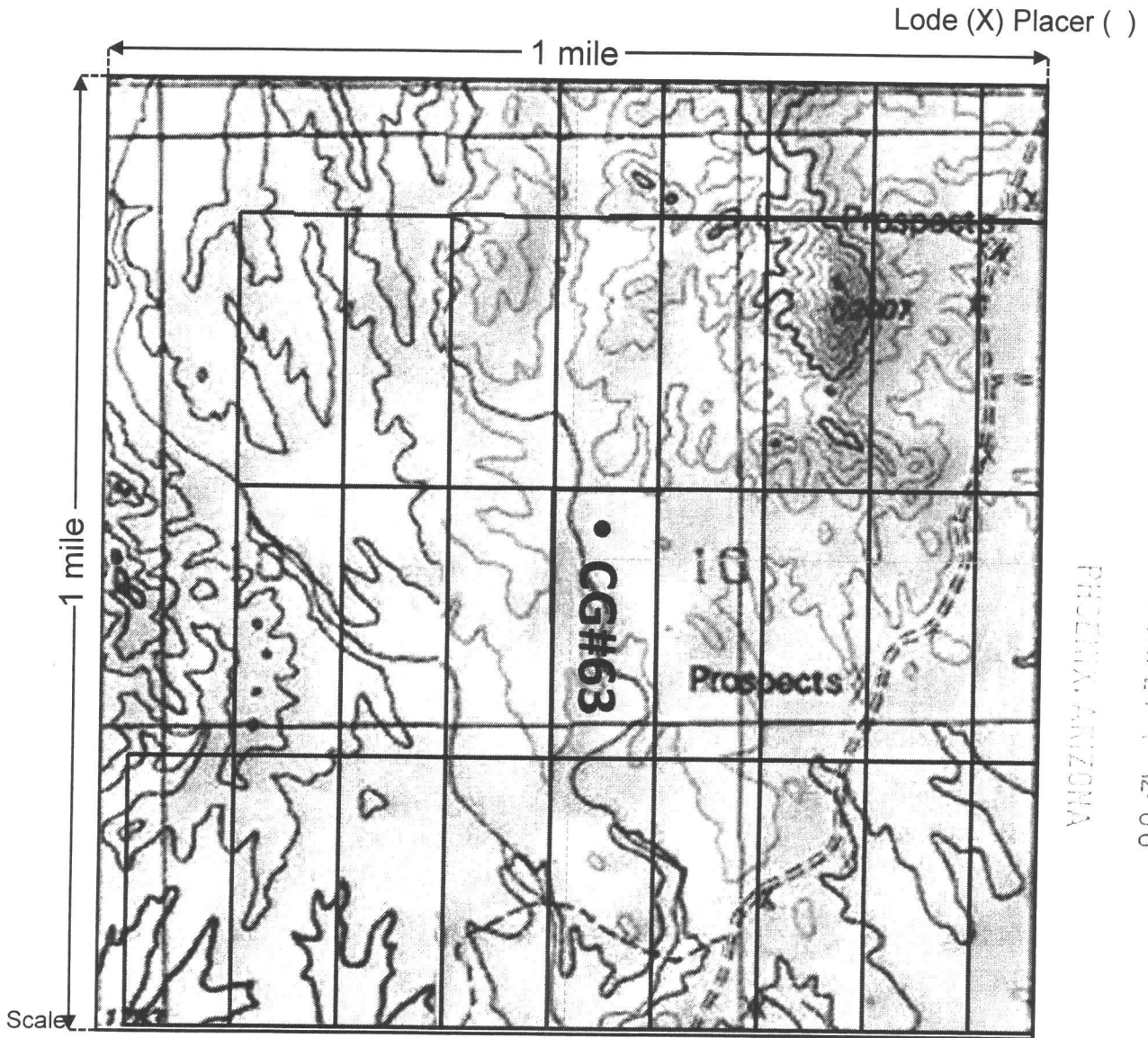
The locality of this claim with reference to some natural object or permanent monument and additional
information (if any) concerning its locality are as follows: The Northeast corner of the claim is located 3101 ft
SW from the NE corner of Section 10

DATED AND POSTED on the ground this 31th day of December, 2015.
LOCATOR(s) [Signature]

AMC 435861

When recorded, please refer to:
Destiny Resources LLC
4493 E. Whitehall Drive
San Tan Valley, AZ 85140

MINING CLAIM MAP




1" = 2000 feet

1. The above map depicts the CG#63 mining claim, which is located in Section(s) 10, Township 13 S, Range 6 W, Gila and Salt River Base and Meridian, Pima County, Arizona.
2. The type of corner and location monuments used are as follows: 2" PVC Pipe
3. The bearings and distances in degrees and feet between claim corners are as depicted on the map.

When recorded, please refer to:
Destiny Resources LLC
4493 E. Whitehall Drive
San Tan Valley, AZ 85140

LOCATION NOTICE FOR LODE MINING CLAIM

NOTICE IS HEREBY GIVEN that the: CG#63
_____ lode mining claim has been located
by Destiny Resources LLC whose current mailing
address is 4493 E Whitehall Drive,
San Tan Valley, AZ 85140.




The general course of this claim is North to South and it is situated in Pima County, Arizona. This claim is 1500 feet in length and 600 feet in width. This claim runs from the location monument on which this location notice is posted approximately at Latitude: _____
32°18'23.67"N Longitude: 112°52'18.93"W. This claim is marked by six monuments, one at each corner and one at the center of each end line of the claim.

The location monument on which this notice is posted is situated within Section 10, Township 13 S, Range 3 W, Gila Salt River Base and Meridian, Arizona and this claim encompasses portions of the following quarter section(s), section(s), Township(s) and Range(s) _____

Gila Salt River Base and Meridian, Arizona.

The locality of this claim with reference to some natural object or permanent monument and additional information (if any) concerning its locality are as follows: The Northeast corner of the claim is located 3101 ft SW from the NE corner of Section 10

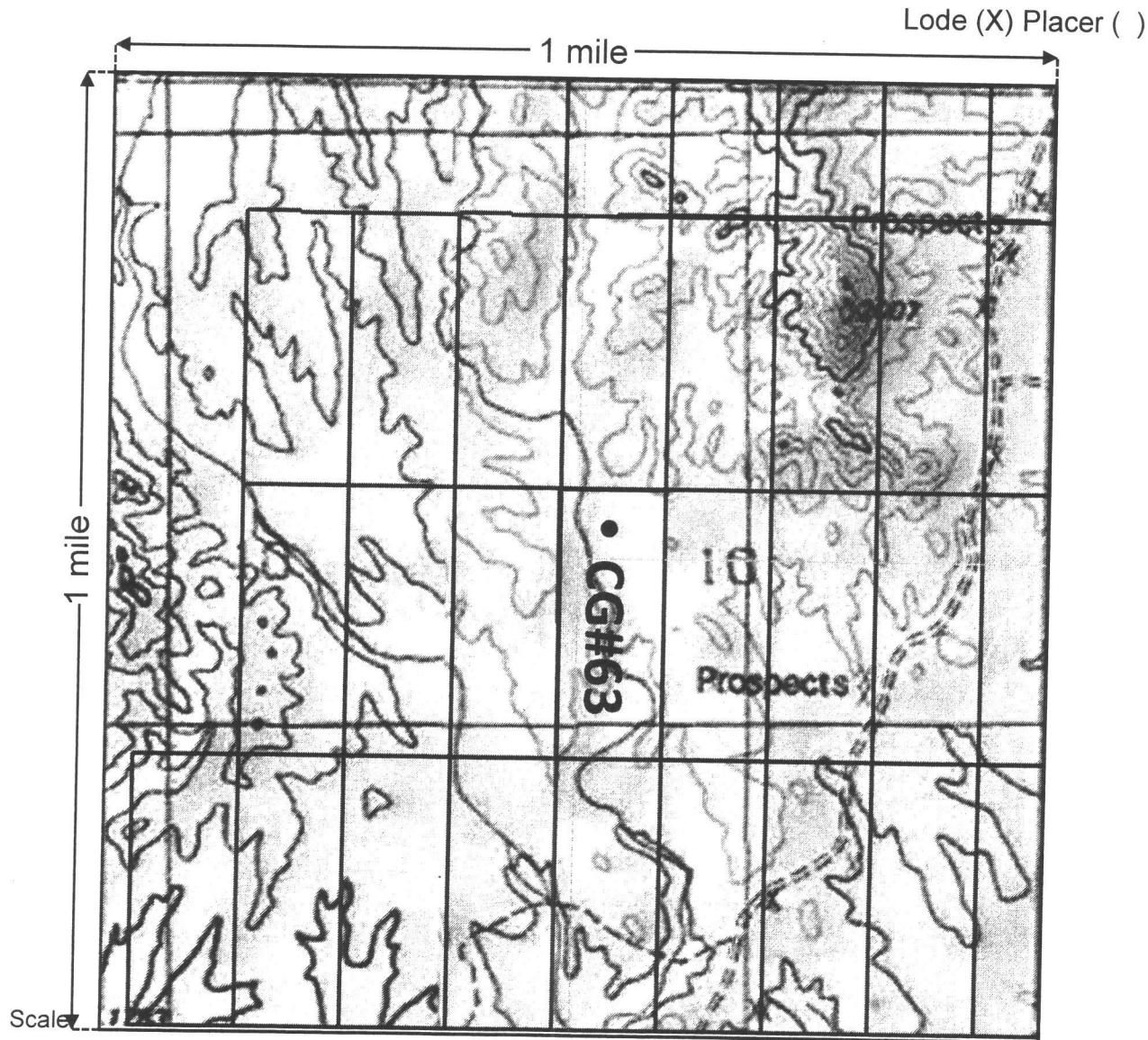
DATED AND POSTED on the ground this 31th day of December, 2015.

LOCATOR(s) 

AMC435861

When recorded, please refer to:
Destiny Resources LLC
4493 E. Whitehall Drive
San Tan Valley, AZ 85140

MINING CLAIM MAP



AMC 435861

1" = 2000 feet

1. The above map depicts the CG#63 mining claim, which is located in Section(s) 10, Township 13 S, Range 3 W, Gila and Salt River Base and Meridian, Pima County, Arizona.
2. The type of corner and location monuments used are as follows: 2" PVC Pipe
3. The bearings and distances in degrees and feet between claim corners are as depicted on the map.

When recorded, please return to:
Destiny Resources LLC
4493 E. Whitehall Drive
San Tan Valley, AZ 85140

AMENDED LOCATION NOTICE FOR LODE MINING CLAIM

NOTICE IS HEREBY GIVEN that the: CG#64
_____ lode mining claim has been located
by Destiny Resources LLC whose current mailing
address is 4493 E Whitehall Drive
San Tan Valley, AZ 85140

BLM
Date
Stamp
2015 JUN 21 P 12:08
RECEIVED
PIMA COUNTY

The general course of this claim is North to South and it is situated in Pima County,
Arizona. This claim is 1500 feet in length and 600 feet in width. This claim runs from the
location monument on which this location notice is posted approximately at Latitude: _____
32°18'23.63"N Longitude: 112°52'12.06"W. This claim is marked by six monuments, one at
each corner and one at the center of each end line of the claim.

The location monument on which this notice is posted is situated within Section 10, Township 13
S, Range 6 W, Gila Salt River Base and Meridian, Arizona and this claim encompasses portions of
the following quarter section(s), section(s), Township(s) and Range(s) _____

Gila Salt River Base and Meridian, Arizona.

The locality of this claim with reference to some natural object or permanent monument and additional
information (if any) concerning its locality are as follows: The Northeast corner of the claim is located 2725 ft
SWbS from the NE corner of Section 10

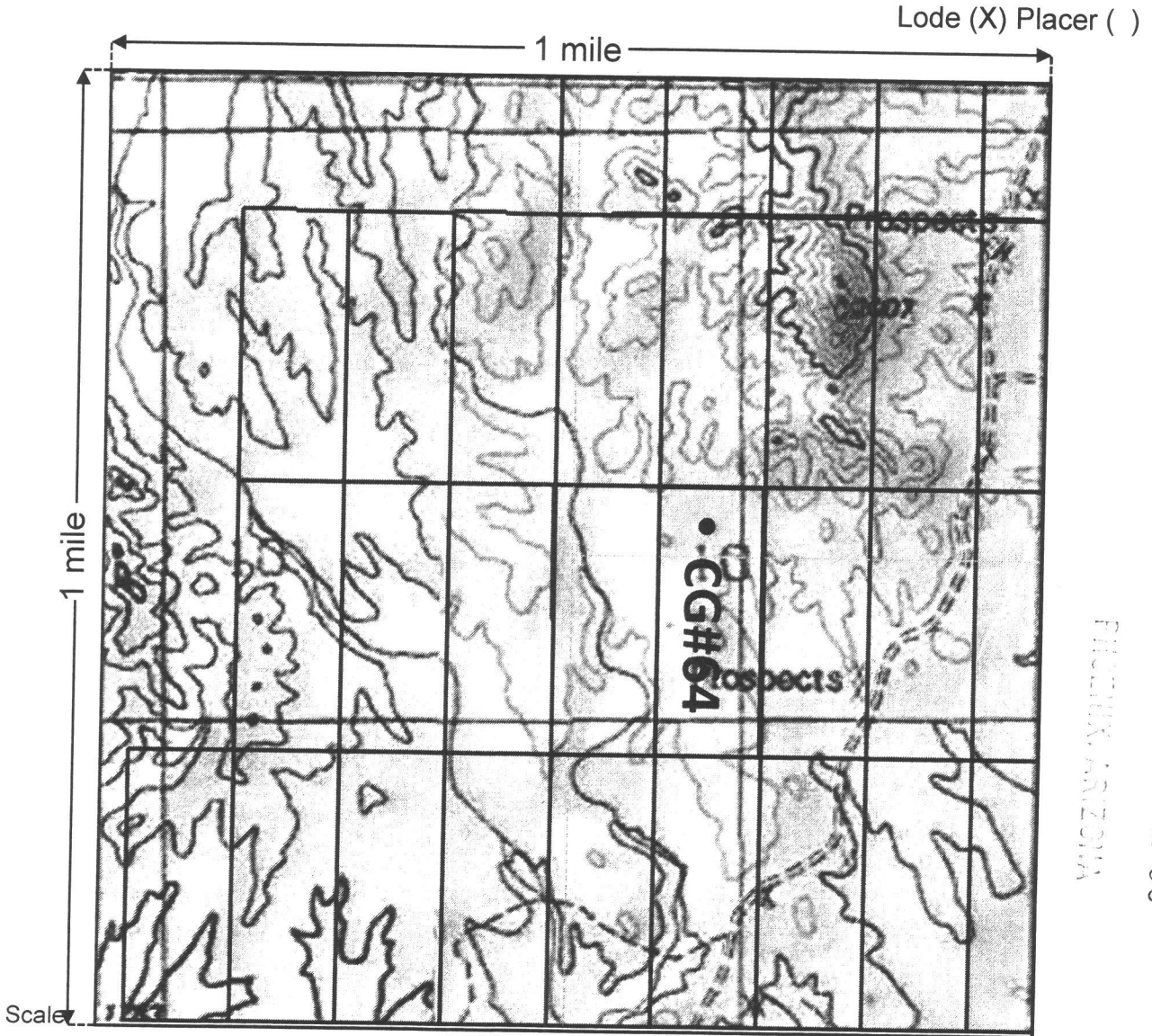
DATED AND POSTED on the ground this 31th day of December, 2015.

LOCATOR(s) [Signature]

Amc 435862

When recorded, please refer to:
Destiny Resources LLC
4493 E. Whitehall Drive
San Tan Valley, AZ 85140

MINING CLAIM MAP



FILED
2016 JUN 21 PM 12:08
PIMA COUNTY ARIZONA


1" = 2000 feet

1. The above map depicts the CG#64 mining claim, which is located in Section(s) 10, Township 13 S, Range 6 W, Gila and Salt River Base and Meridian, Pima County, Arizona.
2. The type of corner and location monuments used are as follows: 2" PVC Pipe
3. The bearings and distances in degrees and feet between claim corners are as depicted on the map.

When recorded, please re to:
Destiny Resources LLC
4493 E. Whitehall Drive
San Tan Valley, AZ 85140

LOCATION NOTICE FOR LODE MINING CLAIM

NOTICE IS HEREBY GIVEN that the: CG#64
_____ lode mining claim has been located
by Destiny Resources LLC whose current mailing
address is 4493 E Whitehall Drive,
San Tan Valley, AZ 85140.




The general course of this claim is North to South and it is situated in Pima County, Arizona. This claim is 1500 feet in length and 600 feet in width. This claim runs from the location monument on which this location notice is posted approximately at Latitude: 32°18'23.63"N Longitude: 112°52'12.06"W. This claim is marked by six monuments, one at each corner and one at the center of each end line of the claim.

The location monument on which this notice is posted is situated within Section 10, Township 13 S, Range 3 W, Gila Salt River Base and Meridian, Arizona and this claim encompasses portions of the following quarter section(s), section(s), Township(s) and Range(s) _

Gila Salt River Base and Meridian, Arizona.

The locality of this claim with reference to some natural object or permanent monument and additional information (if any) concerning its locality are as follows: The Northeast corner of the claim is located 2725 ft SWbS from the NE corner of Section 10

DATED AND POSTED on the ground this 31th day of December, 2015.

LOCATOR(s) 

AMC435862

When recorded, please refer to:
Destiny Resources LLC
4493 E. Whitehall Drive
San Tan Valley, AZ 85140

MINING CLAIM MAP

Lode (X) Placer ()



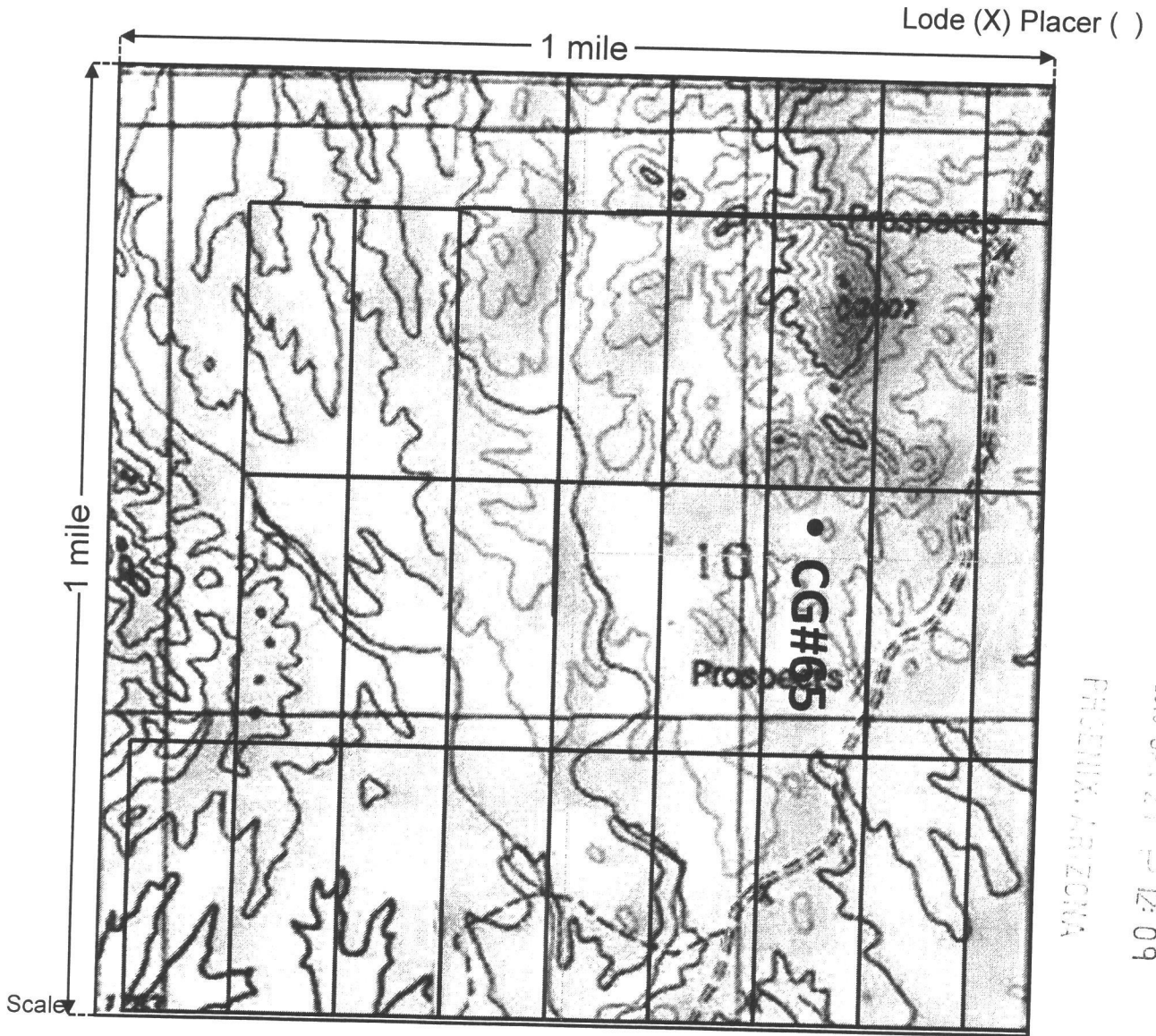
AMC 435862

1" = 2000 feet

1. The above map depicts the CG#64 mining claim, which is located in Section(s) 10, Township 13 S, Range 3 W, Gila and Salt River Base and Meridian, Pima County, Arizona.
2. The type of corner and location monuments used are as follows: 2" PVC Pipe
3. The bearings and distances in degrees and feet between claim corners are as depicted on the map.

When recorded, please refer to:
Destiny Resources LLC
4493 E. Whitehall Drive
San Tan Valley, AZ 85140

MINING CLAIM MAP



PHOENIX, ARIZONA
2016 JUN 21 12:09
OFFICE


1" = 2000 feet

1. The above map depicts the CG#65 mining claim, which is located in Section(s) 10, Township 13 S, Range 6 W, Gila and Salt River Base and Meridian, Pima County, Arizona.
2. The type of corner and location monuments used are as follows: 2" PVC Pipe
3. The bearings and distances in degrees and feet between claim corners are as depicted on the map.

When recorded, please refer to:
Destiny Resources LLC
4493 E. Whitehall Drive
San Tan Valley, AZ 85140

LOCATION NOTICE FOR LODE MINING CLAIM

NOTICE IS HEREBY GIVEN that the: CG#65
_____ lode mining claim has been located
by Destiny Resources LLC whose current mailing
address is 4493 E Whitehall Drive,
San Tan Valley, AZ 85140.




The general course of this claim is North to South and it is situated in Pima County, Arizona. This claim is 1500 feet in length and 600 feet in width. This claim runs from the location monument on which this location notice is posted approximately at Latitude: 32°18'23.63"N Longitude: 112°52'5.07"W. This claim is marked by six monuments, one at each corner and one at the center of each end line of the claim.

The location monument on which this notice is posted is situated within Section 10, Township 13 S, Range 3 W, Gila Salt River Base and Meridian, Arizona and this claim encompasses portions of the following quarter section(s), section(s), Township(s) and Range(s) _____

Gila Salt River Base and Meridian, Arizona.

The locality of this claim with reference to some natural object or permanent monument and additional information (if any) concerning its locality are as follows: The Northeast corner of the claim is located 2414 ft SSW from the NE corner of Section 10

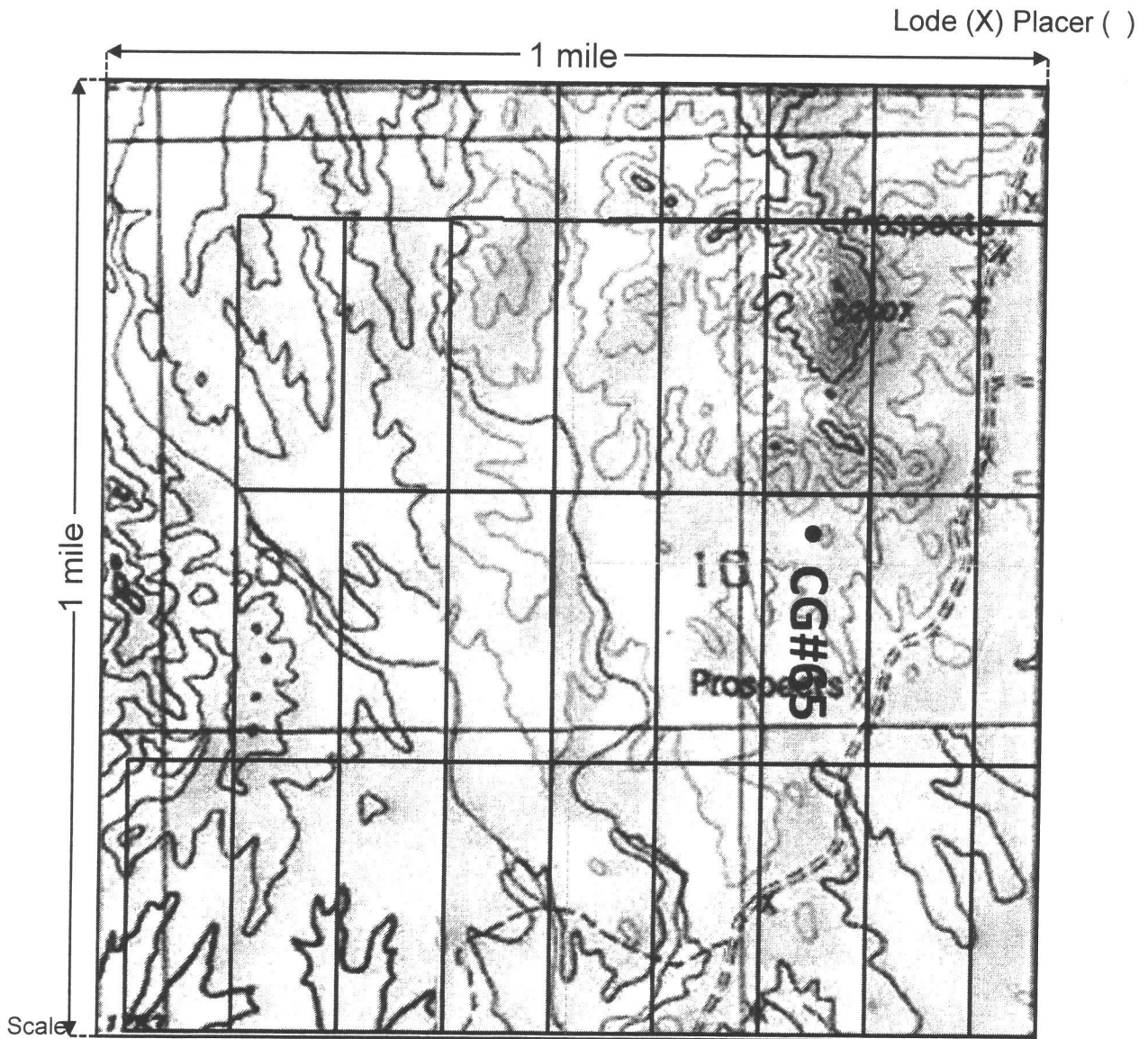
DATED AND POSTED on the ground this 31th day of December, 2015.

LOCATOR(s) 

AMC435863

When recorded, please refer to:
Destiny Resources LLC
4493 E. Whitehall Drive
San Tan Valley, AZ 85140

MINING CLAIM MAP



AHC435863

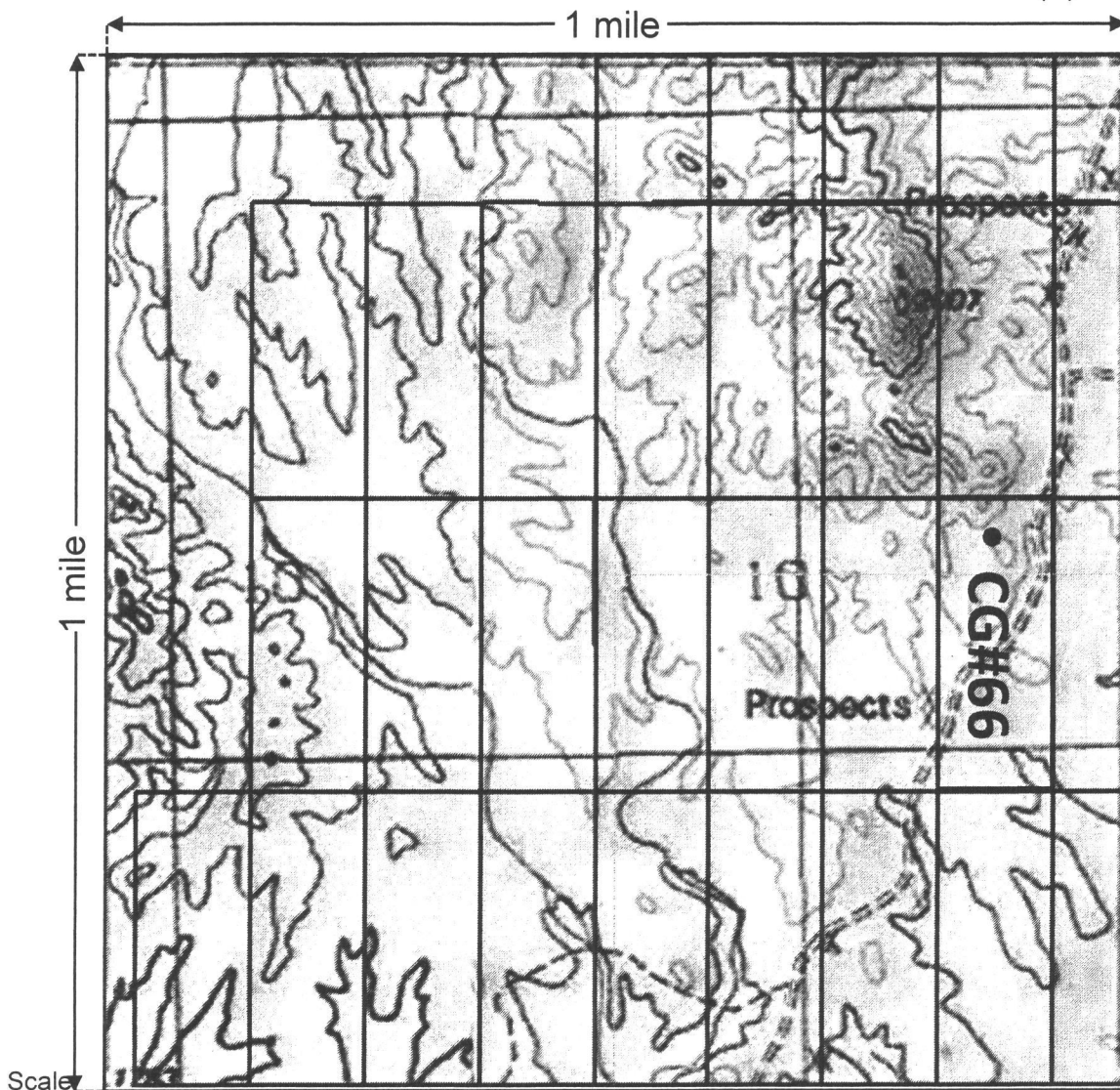
1" = 2000 feet

1. The above map depicts the CG#65 mining claim, which is located in Section(s) 10, Township 13 S, Range 3 W, Gila and Salt River Base and Meridian, Pima County, Arizona.
2. The type of corner and location monuments used are as follows: 2" PVC Pipe
3. The bearings and distances in degrees and feet between claim corners are as depicted on the map.

When recorded, please return to:
Destiny Resources LLC
4493 E. Whitehall Drive
San Tan Valley, AZ 85140

MINING CLAIM MAP

Lode (X) Placer ()



FILED
2016 JUN 21 PM 12:09
PIMA COUNTY ARIZONA


1" = 2000 feet

1. The above map depicts the CG#66 mining claim, which is located in Section(s) 10, Township 13 S, Range 6 W, Gila and Salt River Base and Meridian, Pima County, Arizona.
2. The type of corner and location monuments used are as follows: 2" PVC Pipe or 2 1/2" Wooden
3. The bearings and distances in degrees and feet between claim corners are as depicted on the map.

When recorded, please refer to:
Destiny Resources LLC
4493 E. Whitehall Drive
San Tan Valley, AZ 85140

LOCATION NOTICE FOR LODE MINING CLAIM

NOTICE IS HEREBY GIVEN that the: CG#66
_____ lode mining claim has been located
by Destiny Resources LLC whose current mailing
address is 4493 E Whitehall Drive,
San Tan Valley, AZ 85140.



The general course of this claim is North to South and it is situated in Pima County,
Arizona. This claim is 1500 feet in length and 600 feet in width. This claim runs from the
location monument on which this location notice is posted approximately at Latitude: _____
32°18'23.67"N Longitude: 112°51'57.97"W. This claim is marked by six monuments, one at
each corner and one at the center of each end line of the claim.

The location monument on which this notice is posted is situated within Section 10 Township 13
S, Range 3 W, Gila Salt River Base and Meridian, Arizona and this claim encompasses portions of
the following quarter section(s), section(s), Township(s) and Range(s) Section 11
Gila Salt River Base and Meridian, Arizona.

The locality of this claim with reference to some natural object or permanent monument and additional
information (if any) concerning its locality are as follows: The Northeast corner of the claim is located 2256 ft
SbW from the NE corner of Section 10

DATED AND POSTED on the ground this 31th day of December, 2015.
LOCATOR(s) [Signature]

AMC435864

When recorded, please refer to:
 Destiny Resources LLC
 4493 E. Whitehall Drive
 San Tan Valley, AZ 85140

MINING CLAIM MAP

Lode (X) Placer ()



AMC 435864

1" = 2000 feet


1. The above map depicts the CG#66 mining claim, which is located in Section(s) 10, Township 13 S, Range 3 W, Gila and Salt River Base and Meridian, Pima County, Arizona.
2. The type of corner and location monuments used are as follows: 2" PVC Pipe or 2 1/2" Wooden
3. The bearings and distances in degrees and feet between claim corners are as depicted on the map.

2011-5-10 10:50 AM
 RECEIVED
 COUNTY CLERK
 PIMA COUNTY, ARIZONA

When recorded, please return to:
Destiny Resources LLC
4493 E. Whitehall Drive
San Tan Valley, AZ 85140

AMENDED LOCATION NOTICE FOR LODE MINING CLAIM

NOTICE IS HEREBY GIVEN that the: CG#67
_____ lode mining claim has been located
by Destiny Resources LLC whose current mailing
address is 4493 E Whitehall Drive,
San Tan Valley, AZ 85140.



The general course of this claim is North to South and it is situated in Pima County, Arizona. This claim is 1500 feet in length and 600 feet in width. This claim runs from the location monument on which this location notice is posted approximately at Latitude: 32°18'23.67"N Longitude: 112°51'50.94"W. This claim is marked by six monuments, one at each corner and one at the center of each end line of the claim.

The location monument on which this notice is posted is situated within Section 10, Township 13 S, Range 6 W, Gila Salt River Base and Meridian, Arizona and this claim encompasses portions of the following quarter section(s), section(s), Township(s) and Range(s) Section 11, Gila Salt River Base and Meridian, Arizona.

The locality of this claim with reference to some natural object or permanent monument and additional information (if any) concerning its locality are as follows: The Northeast corner of the claim is located 2241 ft SbE from the NE corner of Section 10


DATED AND POSTED on the ground this 31th day of December, 2015.

LOCATOR(s) [Signature]

Amc 435 865

When recorded, please refer to:
Destiny Resources LLC
4493 E. Whitehall Drive
San Tan Valley, AZ 85140

MINING CLAIM MAP



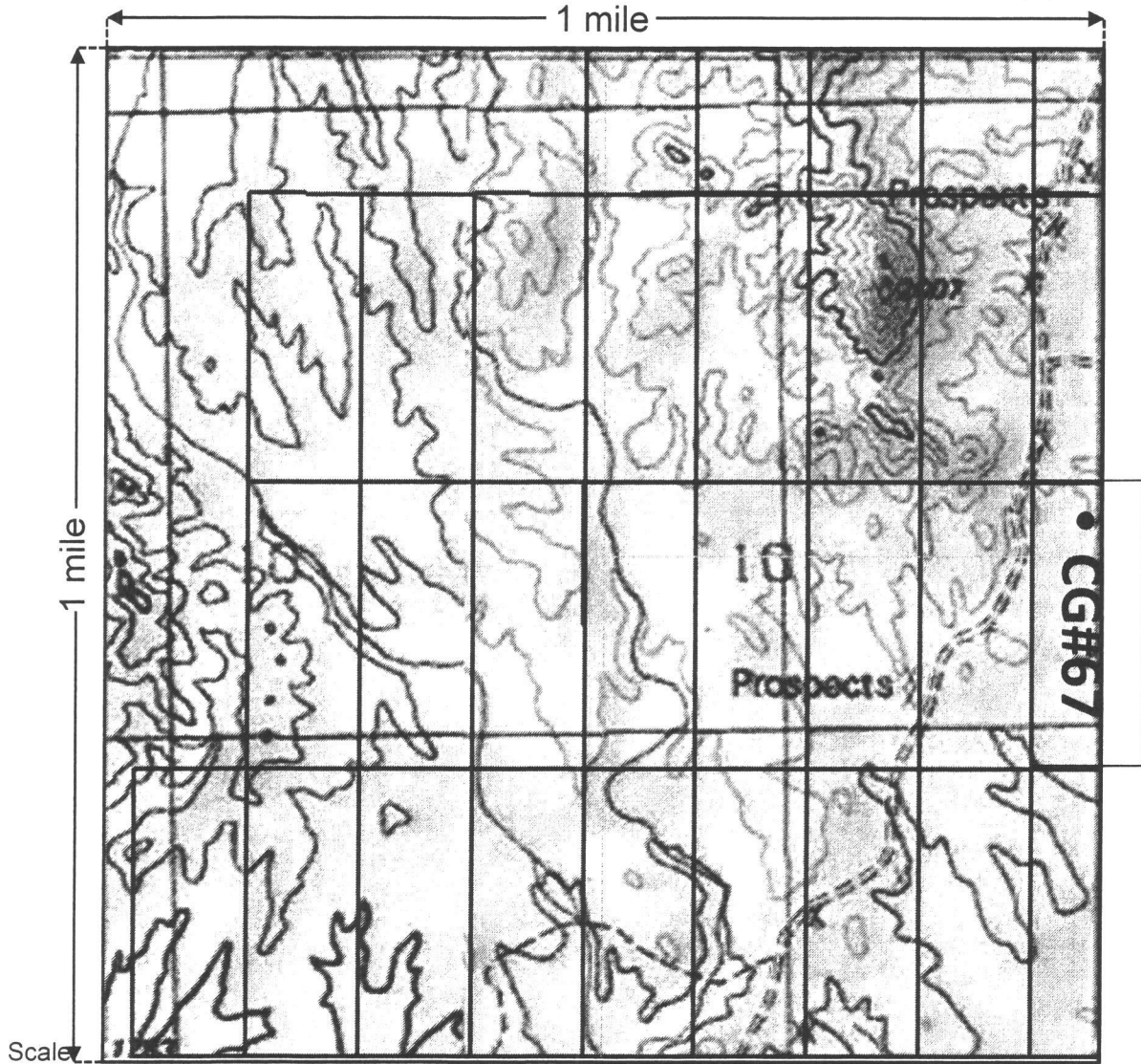
1. The above map depicts the CG#67 mining claim, which is located in Section(s) 10, Township 13 S, Range 6 W, Gila and Salt River Base and Meridian, Pima County, Arizona.
2. The type of corner and location monuments used are as follows: 2" PVC Pipe or 2 1/2" Wooden
3. The bearings and distances in degrees and feet between claim corners are as depicted on the map.

FILED
2016 JUN 21 12:09
PIMA COUNTY ARIZONA

When recorded, please refer to:
Destiny Resources LLC
4493 E. Whitehall Drive
San Tan Valley, AZ 85140

MINING CLAIM MAP

Lode (X) Placer ()



AMC435865

1. The above map depicts the CG#67 mining claim, which is located in Section(s) 10, Township 13 S, Range 3 W, Gila and Salt River Base and Meridian, Pima County, Arizona.
2. The type of corner and location monuments used are as follows: 2" PVC Pipe or 2 1/2" Wooden
3. The bearings and distances in degrees and feet between claim corners are as depicted on the map.


1" = 2000 feet

BETA PRODUCTION

When recorded, please re. to:
Destiny Resources LLC
4493 E. Whitehall Drive
San Tan Valley, AZ 85140

AMENDED LOCATION NOTICE FOR LODE MINING CLAIM

NOTICE IS HEREBY GIVEN that the: CG#80 _____
_____ lode mining claim has been located
by Destiny Resources LLC whose current mailing
address is 4493 E Whitehall Drive
San Tan Valley, AZ 85140



The general course of this claim is North to South and it is situated in Pima County,
Arizona. This claim is 1500 feet in length and 600 feet in width. This claim runs from the
location monument on which this location notice is posted approximately at Latitude: _____
32°18'22.30"N Longitude: 112°51'50.92"W. This claim is marked by six monuments, one at
each corner and one at the center of each end line of the claim.

The location monument on which this notice is posted is situated within Section 11, Township 13
S, Range 6 W, Gila Salt River Base and Meridian, Arizona and this claim encompasses portions of
the following quarter section(s), section(s), Township(s) and Range(s) _____

Gila Salt River Base and Meridian, Arizona.

The locality of this claim with reference to some natural object or permanent monument and additional
information (if any) concerning its locality are as follows: The Northeast corner of the claim is located 3722 ft
S from the NE corner of Section 10

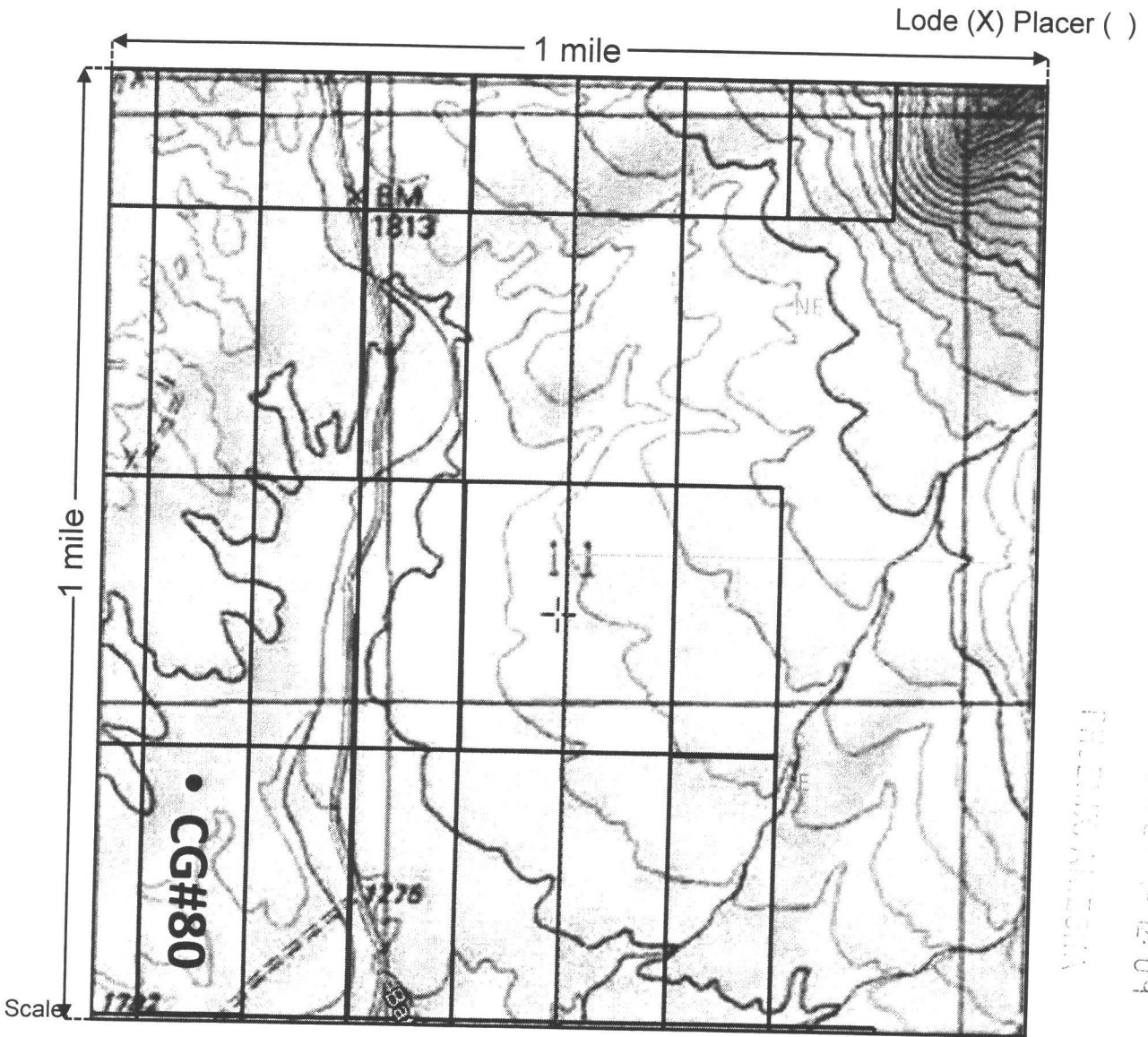
DATED AND POSTED on the ground this 31th day of December, 2015.

LOCATOR(s) [Signature]

Amc 435 866

When recorded, please refer to:
Destiny Resources LLC
4493 E. Whitehall Drive
San Tan Valley, AZ 85140

MINING CLAIM MAP




1. The above map depicts the CG#80 mining claim, which is located in Section(s) 11, Township 13 S, Range 6 W, Gila and Salt River Base and Meridian, Pima County, Arizona.
2. The type of corner and location monuments used are as follows: 2" PVC Pipe or 2 1/2" Wooden
3. The bearings and distances in degrees and feet between claim corners are as depicted on the map.

When recorded, please re to:
Destiny Resources LLC
4493 E. Whitehall Drive
San Tan Valley, AZ 85140

LOCATION NOTICE FOR LODE MINING CLAIM

NOTICE IS HEREBY GIVEN that the: CG#80
_____ lode mining claim has been located
by Destiny Resources LLC whose current mailing
address is 4493 E Whitehall Drive
San Tan Valley, AZ 85140.



The general course of this claim is North to South and it is situated in Pima County, Arizona. This claim is 1500 feet in length and 600 feet in width. This claim runs from the location monument on which this location notice is posted approximately at Latitude: 32°18'22.30"N Longitude: 112°51'50.92"W. This claim is marked by six monuments, one at each corner and one at the center of each end line of the claim.

The location monument on which this notice is posted is situated within Section 11, Township 13 S, Range 3 W, Gila Salt River Base and Meridian, Arizona and this claim encompasses portions of the following quarter section(s), section(s), Township(s) and Range(s) _

Gila Salt River Base and Meridian, Arizona.

The locality of this claim with reference to some natural object or permanent monument and additional information (if any) concerning its locality are as follows: The Northeast corner of the claim is located 3722 ft S from the NE corner of Section 10

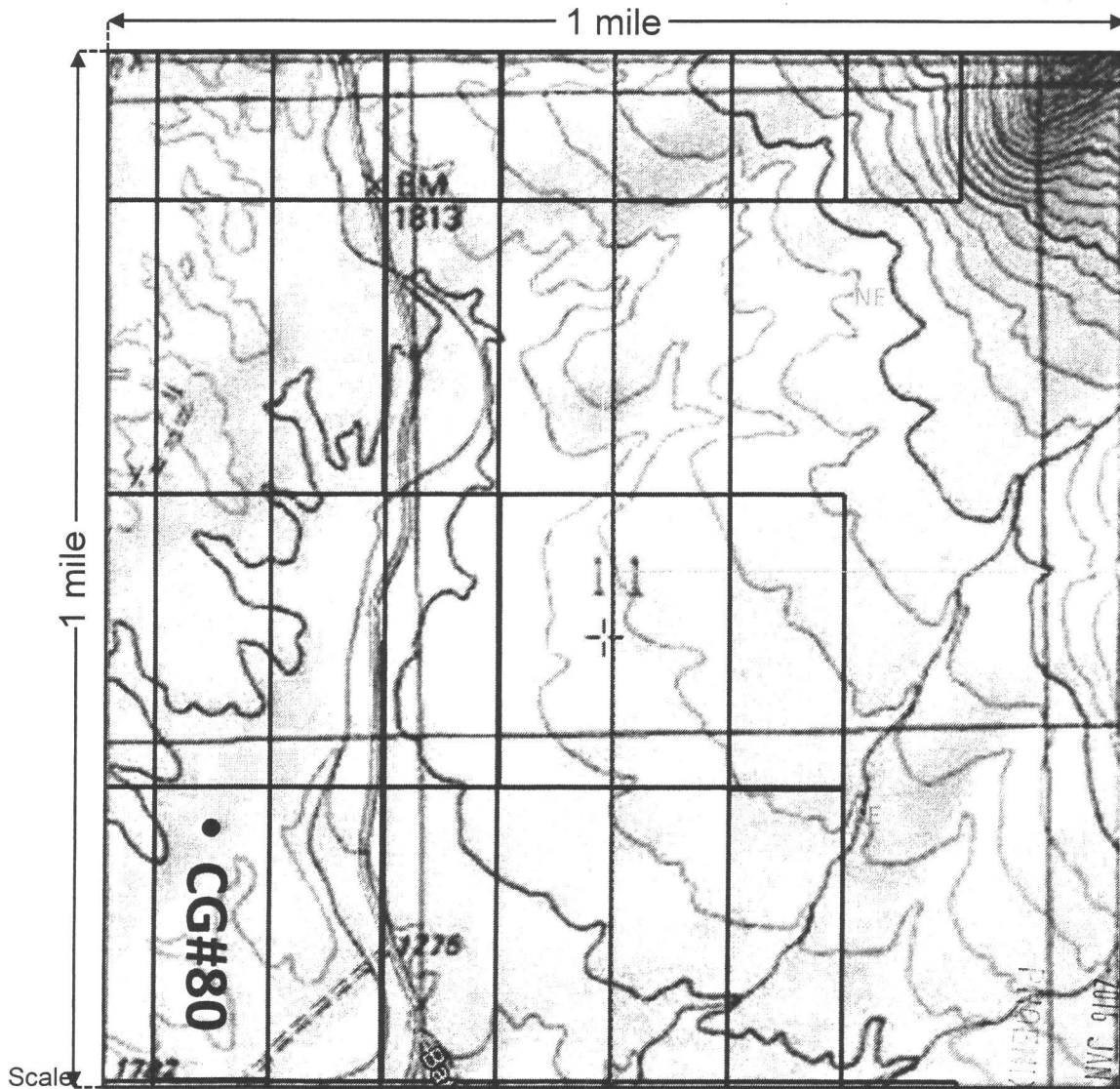
DATED AND POSTED on the ground this 31th day of December, 2015.
LOCATOR(s) [Signature]

AMC435866

When recorded, please refer to:
Destiny Resources LLC
4493 E. Whitehall Drive
San Tan Valley, AZ 85140

MINING CLAIM MAP

Lode (X) Placer ()



1" = 2000 feet

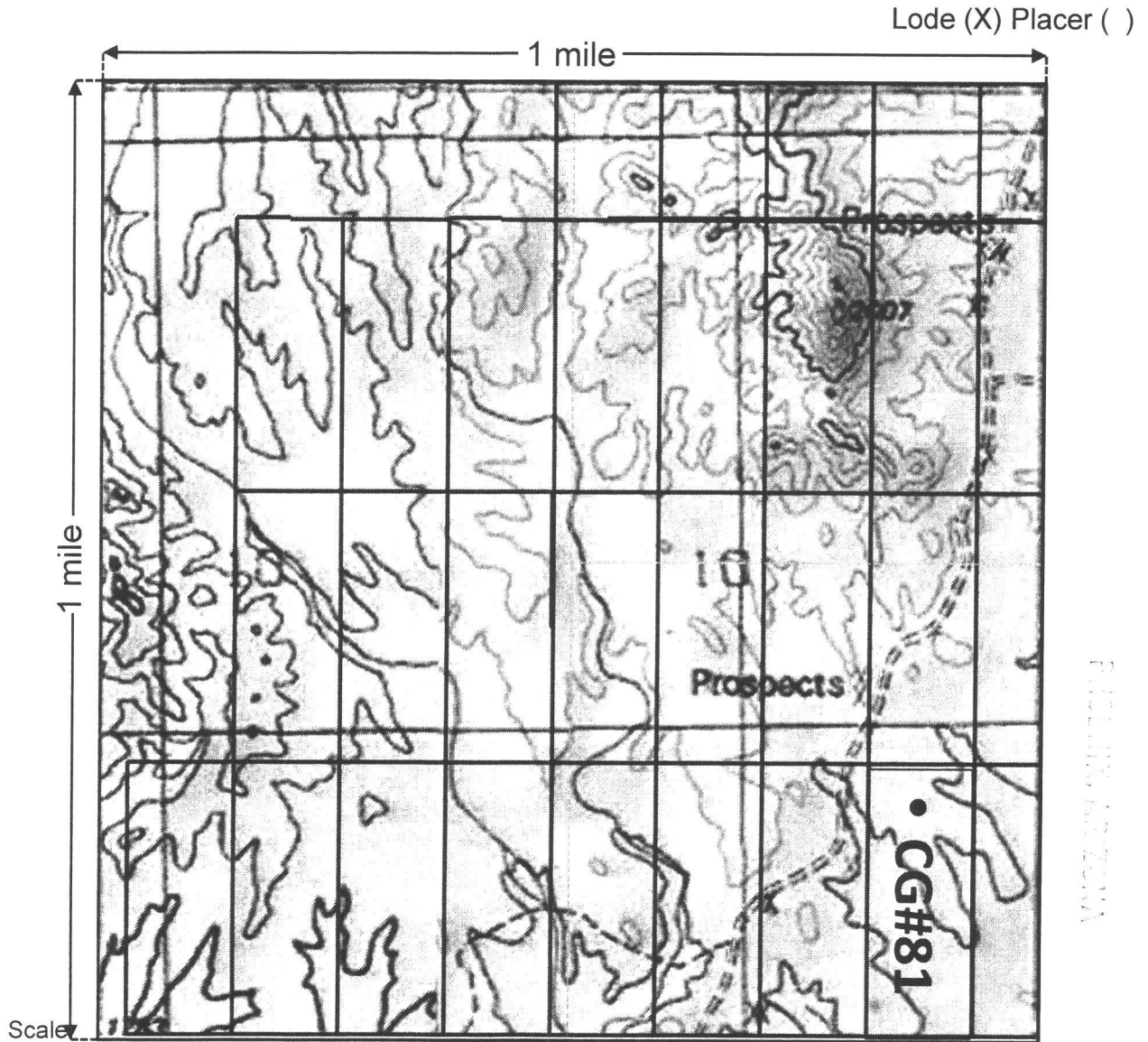
1. The above map depicts the CG#80 mining claim, which is located in Section(s) 11, Township 13 S, Range 3 W, Gila and Salt River Base and Meridian, Pima County, Arizona.
2. The type of corner and location monuments used are as follows: 2" PVC Pipe or 2 1/2" Wooden
3. The bearings and distances in degrees and feet between claim corners are as depicted on the map.

AMC435866

BLM/AZ/REGISTRATION
JAN 5 2007

When recorded, please refer to:
Destiny Resources LLC
4493 E. Whitehall Drive
San Tan Valley, AZ 85140

MINING CLAIM MAP




1. The above map depicts the CG#81 mining claim, which is located in Section(s) 10, Township 13 S, Range 6 W, Gila and Salt River Base and Meridian, Pima County, Arizona.
2. The type of corner and location monuments used are as follows: 2" PVC Pipe or 2 1/2" Wooden
3. The bearings and distances in degrees and feet between claim corners are as depicted on the map.

When recorded, please re to:
Destiny Resources LLC
4493 E. Whitehall Drive
San Tan Valley, AZ 85140

LOCATION NOTICE FOR LODE MINING CLAIM

NOTICE IS HEREBY GIVEN that the: CG#81
_____ lode mining claim has been located
by Destiny Resources LLC whose current mailing
address is 4493 E Whitehall Drive,
San Tan Valley, AZ 85140.



The general course of this claim is North to South and it is situated in Pima County,
Arizona. This claim is 1500 feet in length and 600 feet in width. This claim runs from the
location monument on which this location notice is posted approximately at Latitude: _____
32°18'22.26"N Longitude: 112°51'57.93"W. This claim is marked by six monuments, one at
each corner and one at the center of each end line of the claim.

The location monument on which this notice is posted is situated within Section 10, Township 13
S, Range 3 W, Gila Salt River Base and Meridian, Arizona and this claim encompasses portions of
the following quarter section(s), section(s), Township(s) and Range(s) _____

Gila Salt River Base and Meridian, Arizona.

The locality of this claim with reference to some natural object or permanent monument and additional
information (if any) concerning its locality are as follows: The Northeast corner of the claim is located 3723 ft
S from the NE corner of Section 10

DATED AND POSTED on the ground this 31th day of December, 2015.

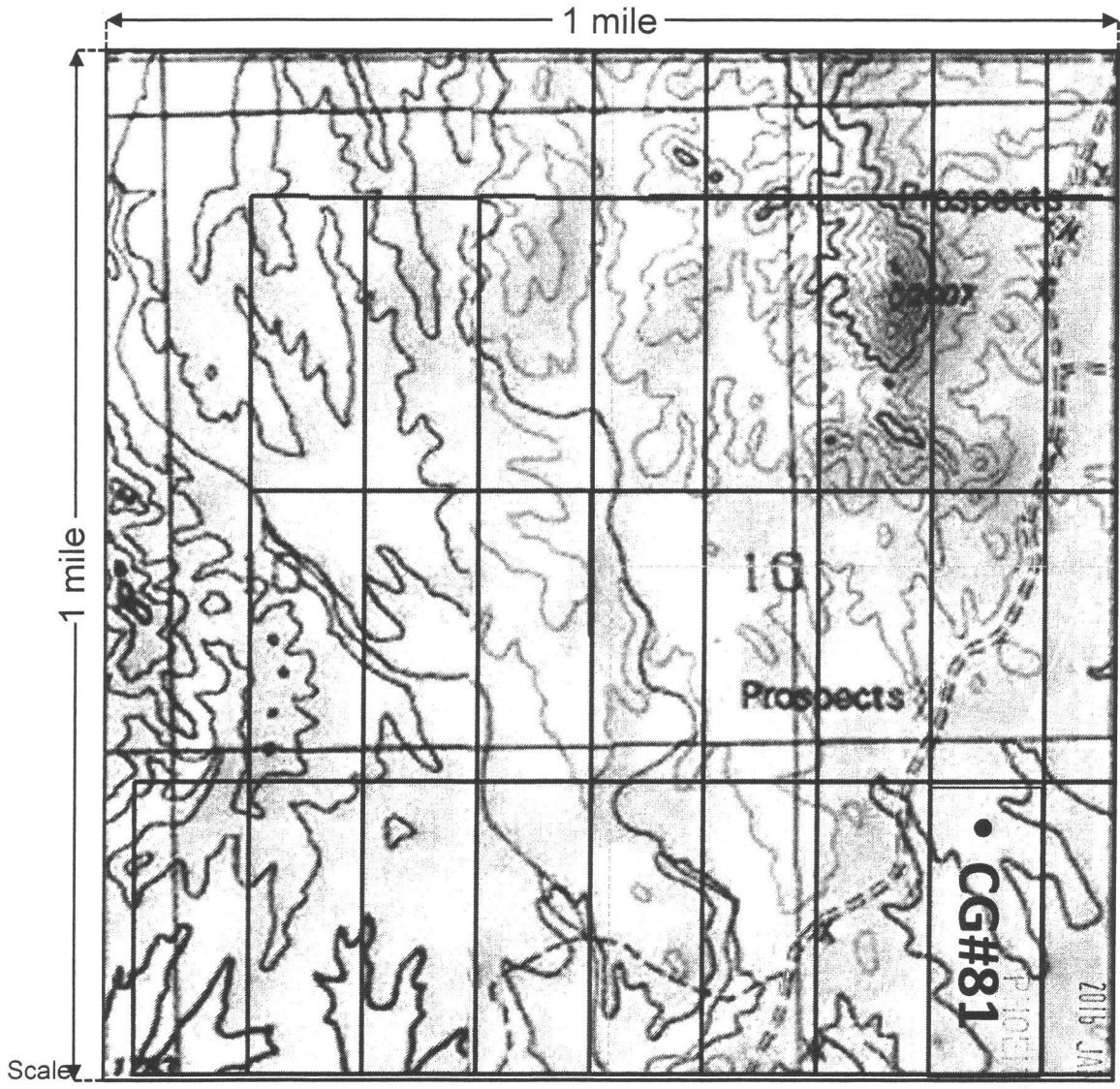
LOCATOR(s) [Signature]

AMC435867

When recorded, please refer to:
Destiny Resources LLC
4493 E. Whitehall Drive
San Tan Valley, AZ 85140

MINING CLAIM MAP

Lode (X) Placer ()



AMC435867

1. The above map depicts the CG#81 mining claim, which is located in Section(s) 10, Township 13 S, Range 3 W, Gila and Salt River Base and Meridian, Pima County, Arizona.


2. The type of corner and location monuments used are as follows: 2" PVC Pipe or 2 1/2" Wooden

3. The bearings and distances in degrees and feet between claim corners are as depicted on the map.

When recorded, please return to:
Destiny Resources LLC
4493 E. Whitehall Drive
San Tan Valley, AZ 85140

AMENDED LOCATION NOTICE FOR LODE MINING CLAIM

NOTICE IS HEREBY GIVEN that the: CG#82
_____ lode mining claim has been located
by Destiny Resources LLC whose current mailing
address is 4493 E Whitehall Drive,
San Tan Valley, AZ 85140.




The general course of this claim is North to South and it is situated in Pima County,
Arizona. This claim is 1500 feet in length and 600 feet in width. This claim runs from the
location monument on which this location notice is posted approximately at Latitude: 32°18'22.26"N
Longitude: 112°52'5.05"W. This claim is marked by six monuments, one at
each corner and one at the center of each end line of the claim.

The location monument on which this notice is posted is situated within Section 10, Township 13
S, Range 6 W, Gila Salt River Base and Meridian, Arizona and this claim encompasses portions of
the following quarter section(s), section(s), Township(s) and Range(s) _

Gila Salt River Base and Meridian, Arizona.

The locality of this claim with reference to some natural object or permanent monument and additional
information (if any) concerning its locality are as follows: The Northeast corner of the claim is located 3857 ft
SbW from the NE corner of Section 10

DATED AND POSTED on the ground this 31th day of December, 2015.

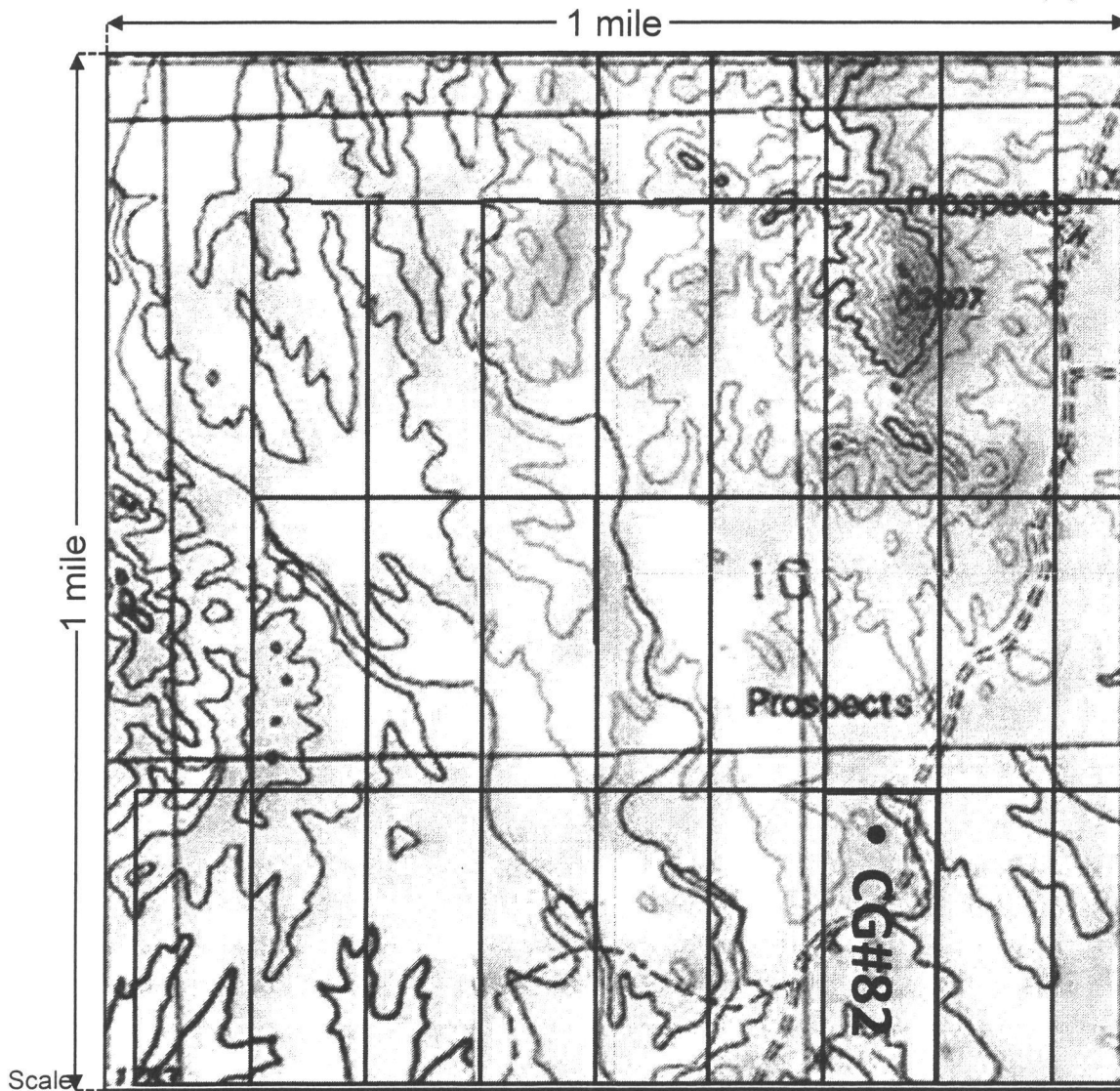
LOCATOR(s) 

Amc 435868

When recorded, please return to:
Destiny Resources LLC
4493 E. Whitehall Drive
San Tan Valley, AZ 85140

MINING CLAIM MAP

Lode (X) Placer ()



PLANNING
2016 JUN 21 PM 12:10


1" = 2000 feet

1. The above map depicts the CG#82 mining claim, which is located in Section(s) 10, Township 13 S, Range 6 W, Gila and Salt River Base and Meridian, Pima County, Arizona.
2. The type of corner and location monuments used are as follows: 2" PVC Pipe or 2 1/2" Wooden
3. The bearings and distances in degrees and feet between claim corners are as depicted on the map.

When recorded, please refer to:
Destiny Resources LLC
4493 E. Whitehall Drive
San Tan Valley, AZ 85140

LOCATION NOTICE FOR LODE MINING CLAIM

NOTICE IS HEREBY GIVEN that the: CG#82
_____ lode mining claim has been located
by Destiny Resources LLC whose current mailing
address is 4493 E Whitehall Drive
San Tan Valley, AZ 85140.




The general course of this claim is North to South and it is situated in Pima County, Arizona. This claim is 1500 feet in length and 600 feet in width. This claim runs from the location monument on which this location notice is posted approximately at Latitude: 32°18'22.26"N Longitude: 112°52'5.05"W. This claim is marked by six monuments, one at each corner and one at the center of each end line of the claim.

The location monument on which this notice is posted is situated within Section 10, Township 13 S, Range 3 W, Gila Salt River Base and Meridian, Arizona and this claim encompasses portions of the following quarter section(s), section(s), Township(s) and Range(s) _

Gila Salt River Base and Meridian, Arizona.

The locality of this claim with reference to some natural object or permanent monument and additional information (if any) concerning its locality are as follows: The Northeast corner of the claim is located 3857 ft SbW from the NE corner of Section 10

DATED AND POSTED on the ground this 31th day of December, 2015.

LOCATOR(s) 

AMC435868

When recorded, please return to:
Destiny Resources LLC
4493 E. Whitehall Drive
San Tan Valley, AZ 85140

MINING CLAIM MAP

Lode (X) Placer ()




1. The above map depicts the CG#82 mining claim, which is located in Section(s) 10, Township 13 S, Range 3 W, Gila and Salt River Base and Meridian, Pima County, Arizona.
2. The type of corner and location monuments used are as follows: 2" PVC Pipe or 2 1/2" Wooden
3. The bearings and distances in degrees and feet between claim corners are as depicted on the map.

When recorded, please return to:
Destiny Resources LLC
4493 E. Whitehall Drive
San Tan Valley, AZ 85140

AMENDED LOCATION NOTICE FOR LODE MINING CLAIM

NOTICE IS HEREBY GIVEN that the: CG#83
_____ lode mining claim has been located
by Destiny Resources LLC whose current mailing
address is 4493 E Whitehall Drive
San Tan Valley, AZ 85140



The general course of this claim is North to South and it is situated in Pima County, Arizona. This claim is 1500 feet in length and 600 feet in width. This claim runs from the location monument on which this location notice is posted approximately at Latitude: _____ Longitude: 32°18'22.32"N 112°52'12.02"W. This claim is marked by six monuments, one at each corner and one at the center of each end line of the claim.

The location monument on which this notice is posted is situated within Section 10, Township 13 S, Range 6 W, Gila Salt River Base and Meridian, Arizona and this claim encompasses portions of the following quarter section(s), section(s), Township(s) and Range(s) _____

Gila Salt River Base and Meridian, Arizona.

The locality of this claim with reference to some natural object or permanent monument and additional information (if any) concerning its locality are as follows: The Northeast corner of the claim is located 4044 ft SSW from the NE corner of Section 10

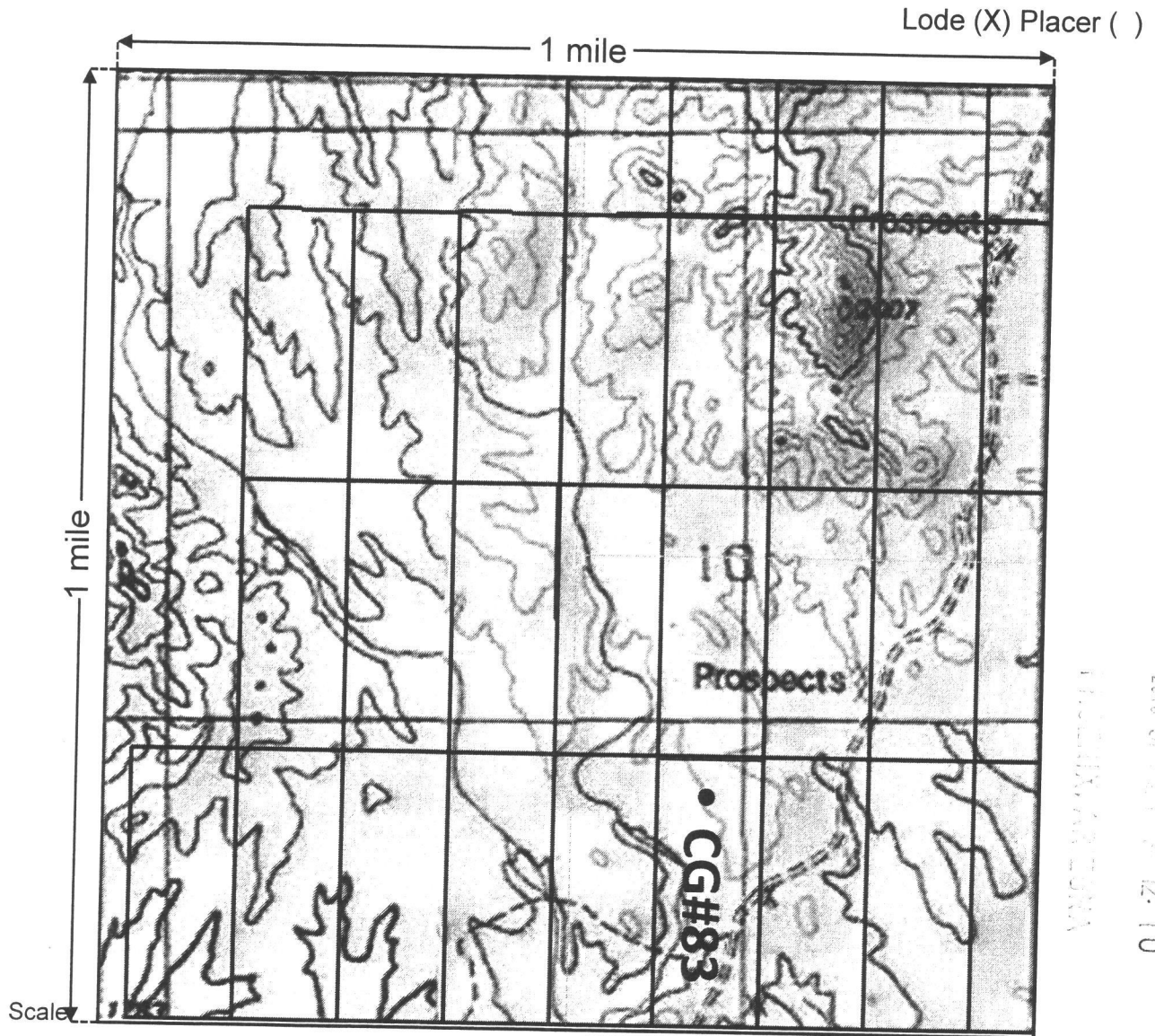
DATED AND POSTED on the ground this 31th day of December, 2015.

LOCATOR(s) [Signature]

Amc 435869

When recorded, please refer to:
Destiny Resources LLC
4493 E. Whitehall Drive
San Tan Valley, AZ 85140

MINING CLAIM MAP




1" = 2000 feet

1. The above map depicts the CG#83 mining claim, which is located in Section(s) 10, Township 13 S, Range 6 W, Gila and Salt River Base and Meridian, Pima County, Arizona.
2. The type of corner and location monuments used are as follows: 2" PVC Pipe or 2 1/2" Wooden
3. The bearings and distances in degrees and feet between claim corners are as depicted on the map.

When recorded, please re to:
Destiny Resources LLC
4493 E. Whitehall Drive
San Tan Valley, AZ 85140

LOCATION NOTICE FOR LODE MINING CLAIM

NOTICE IS HEREBY GIVEN that the: CG#83
_____ lode mining claim has been located
by Destiny Resources LLC whose current mailing
address is 4493 E Whitehall Drive
San Tan Valley, AZ 85140.



The general course of this claim is North to South and it is situated in Pima County, Arizona. This claim is 1500 feet in length and 600 feet in width. This claim runs from the location monument on which this location notice is posted approximately at Latitude: _____ Longitude: 112°52'12.02"W. This claim is marked by six monuments, one at each corner and one at the center of each end line of the claim.

The location monument on which this notice is posted is situated within Section 10, Township 13 S, Range 3 W, Gila Salt River Base and Meridian, Arizona and this claim encompasses portions of the following quarter section(s), section(s), Township(s) and Range(s) _____

Gila Salt River Base and Meridian, Arizona.

The locality of this claim with reference to some natural object or permanent monument and additional information (if any) concerning its locality are as follows: The Northeast corner of the claim is located 4044 ft SSW from the NE corner of Section 10

DATED AND POSTED on the ground this 31th day of December, 2015.

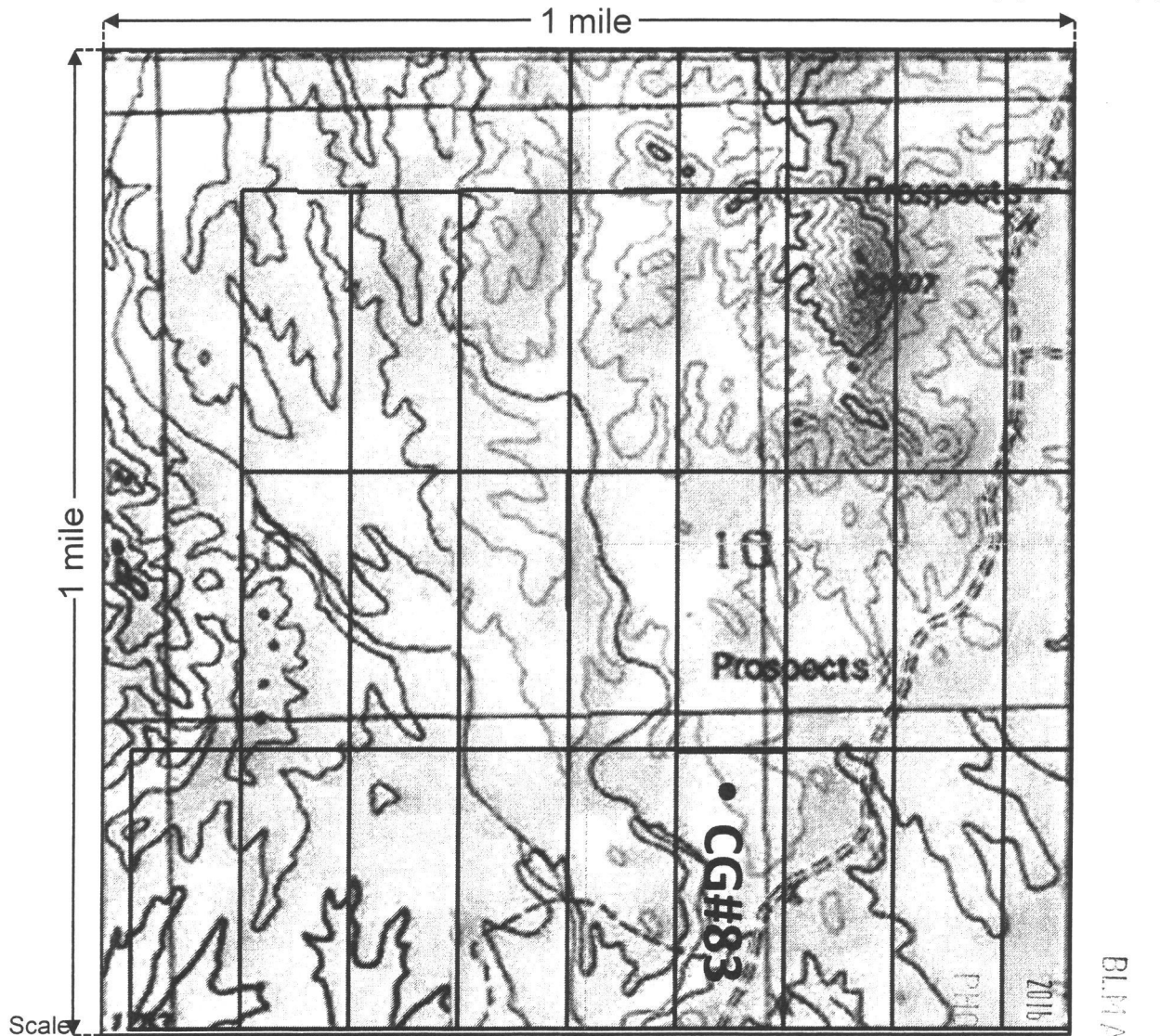
LOCATOR(s) _____

AMC435869

When recorded, please refer to:
Destiny Resources LLC
4493 E. Whitehall Drive
San Tan Valley, AZ 85140

MINING CLAIM MAP

Lode (X) Placer ()



AMC435869


1" = 2000 feet

1. The above map depicts the CG#83 mining claim, which is located in Section(s) 10, Township 13 S, Range 3 W, Gila and Salt River Base and Meridian, Pima County, Arizona.
2. The type of corner and location monuments used are as follows: 2" PVC Pipe or 2 1/2" Wooden
3. The bearings and distances in degrees and feet between claim corners are as depicted on the map.

When recorded, please ret. to:
Destiny Resources LLC
4493 E. Whitehall Drive
San Tan Valley, AZ 85140

AMENDED LOCATION NOTICE FOR LODE MINING CLAIM

NOTICE IS HEREBY GIVEN that the: CG#84
_____ lode mining claim has been located
by Destiny Resources LLC whose current mailing
address is 4493 E Whitehall Drive
San Tan Valley, AZ 85140.




The general course of this claim is North to South and it is situated in Pima County, Arizona. This claim is 1500 feet in length and 600 feet in width. This claim runs from the location monument on which this location notice is posted approximately at Latitude: 32°18'22.28"N Longitude: 112°52'18.88"W. This claim is marked by six monuments, one at each corner and one at the center of each end line of the claim.

The location monument on which this notice is posted is situated within Section 10, Township 13 S, Range 6 W, Gila Salt River Base and Meridian, Arizona and this claim encompasses portions of the following quarter section(s), section(s), Township(s) and Range(s) _

Gila Salt River Base and Meridian, Arizona.

The locality of this claim with reference to some natural object or permanent monument and additional information (if any) concerning its locality are as follows: The Northeast corner of the claim is located 4304 ft SbW from the NE corner of Section 10

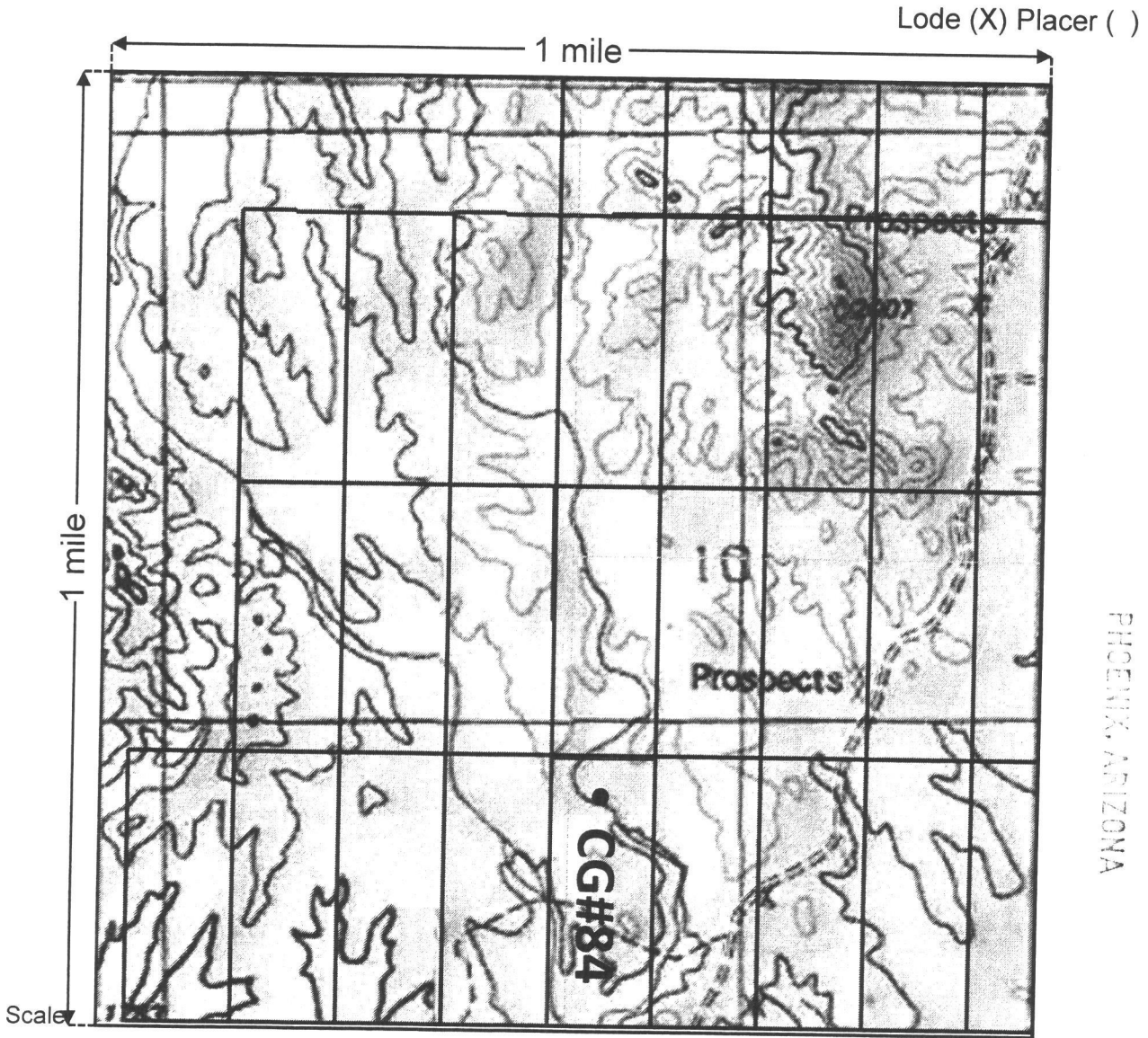
DATED AND POSTED on the ground this 31th day of December, 2015.

LOCATOR(s) 

Amc 435870

When recorded, please refer to:
Destiny Resources LLC
4493 E. Whitehall Drive
San Tan Valley, AZ 85140

MINING CLAIM MAP



CLM / RECORDS OFFICE
2016 JAN 21 P 12: 11
PHOENIX, ARIZONA

1" = 2000 feet




1. The above map depicts the CG#84 mining claim, which is located in Section(s) 10, Township 13 S, Range 6 W, Gila and Salt River Base and Meridian, Pima County, Arizona.
2. The type of corner and location monuments used are as follows: 2" PVC Pipe or 2 1/2" Wooden
3. The bearings and distances in degrees and feet between claim corners are as depicted on the map.

When recorded, please refer to:
Destiny Resources LLC
4493 E. Whitehall Drive
San Tan Valley, AZ 85140

LOCATION NOTICE FOR LODE MINING CLAIM

NOTICE IS HEREBY GIVEN that the: CG#84
_____ lode mining claim has been located
by Destiny Resources LLC whose current mailing
address is 4493 E Whitehall Drive,
San Tan Valley, AZ 85140.



The general course of this claim is North to South and it is situated in Pima County, Arizona. This claim is 1500 feet in length and 600 feet in width. This claim runs from the location monument on which this location notice is posted approximately at Latitude: _____ Longitude: 112°52'18.88"W. This claim is marked by six monuments, one at each corner and one at the center of each end line of the claim.

The location monument on which this notice is posted is situated within Section 10, Township 13 S, Range 3 W, Gila Salt River Base and Meridian, Arizona and this claim encompasses portions of the following quarter section(s), section(s), Township(s) and Range(s) _____

Gila Salt River Base and Meridian, Arizona.

The locality of this claim with reference to some natural object or permanent monument and additional information (if any) concerning its locality are as follows: The Northeast corner of the claim is located 4304 ft SbW from the NE corner of Section 10

DATED AND POSTED on the ground this 31th day of December, 2015.

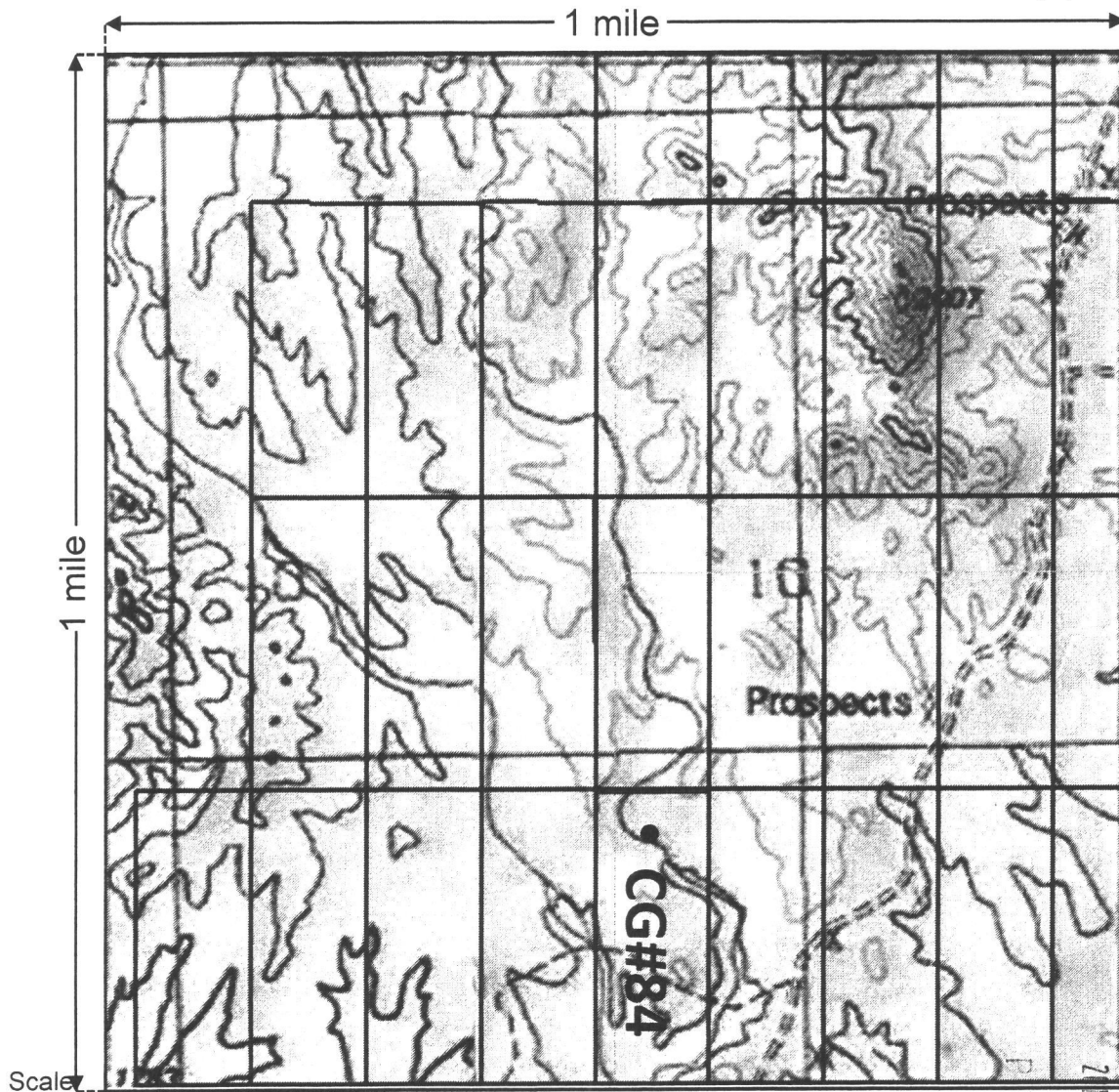
LOCATOR(s) [Signature]

AMC435870

When recorded, please refer to:
Destiny Resources LLC
4493 E. Whitehall Drive
San Tan Valley, AZ 85140

MINING CLAIM MAP

Lode (X) Placer ()



Scale

1" = 2000 feet

1. The above map depicts the CG#84 mining claim, which is located in Section(s) 10, Township 13 S, Range 3 W, Gila and Salt River Base and Meridian, Pima County, Arizona.
2. The type of corner and location monuments used are as follows: 2" PVC Pipe or 2 1/2" Wooden
3. The bearings and distances in degrees and feet between claim corners are as depicted on the map.


AMC435810

BLM/4
Pima
216 JIM
5 A 10 2017

When recorded, please return to:
Destiny Resources LLC
4493 E. Whitehall Drive
San Tan Valley, AZ 85140

AMENDED LOCATION NOTICE FOR LODE MINING CLAIM

NOTICE IS HEREBY GIVEN that the: CG#85
_____ lode mining claim has been located
by Destiny Resources LLC _____ whose current mailing
address is 4493 E Whitehall Drive
San Tan Valley, AZ 85140 _____.



The general course of this claim is North to South _____ and it is situated in Pima _____ County,
Arizona. This claim is 1500 _____ feet in length and 600 _____ feet in width. This claim runs from the
location monument on which this location notice is posted approximately at Latitude: _____
32°18'22.31"N _____ Longitude: 112°52'25.85"W _____. This claim is marked by six monuments, one at
each corner and one at the center of each end line of the claim.

The location monument on which this notice is posted is situated within Section 10 _____, Township 13
S, Range 6 W, Gila Salt River Base and Meridian, Arizona and this claim encompasses portions of
the following quarter section(s), section(s), Township(s) and Range(s) _____

Gila Salt River Base and Meridian, Arizona.

The locality of this claim with reference to some natural object or permanent monument and additional
information (if any) concerning its locality are as follows: The Northeast corner of the claim is located 4634 ft
SbW from the NE corner of Section 10 _____

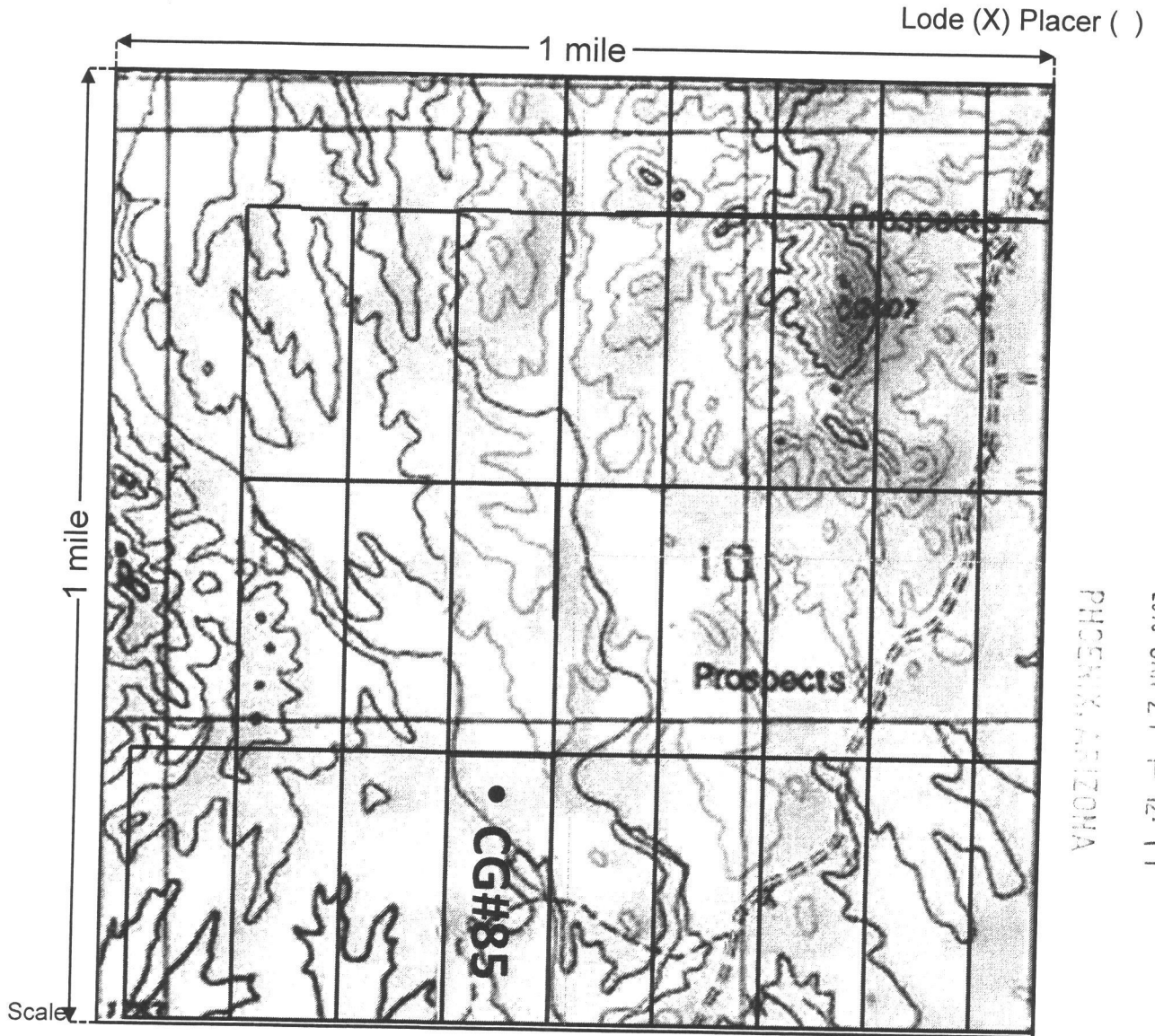
DATED AND POSTED on the ground this 31th _____ day of December _____, 2015.

LOCATOR(s) [Signature] _____

Amc 435871

When recorded, please refer to:
Destiny Resources LLC
4493 E. Whitehall Drive
San Tan Valley, AZ 85140

MINING CLAIM MAP



RECEIVED
PLM AND SURVEY OFFICE
2016 JAN 21 P 12:11
PHOENIX, ARIZONA


1" = 2000 feet

1. The above map depicts the CG#85 mining claim, which is located in Section(s) 10, Township 13 S, Range 6 W, Gila and Salt River Base and Meridian, Pima County, Arizona.
2. The type of corner and location monuments used are as follows: 2" PVC Pipe or 2 1/2" Wooden
3. The bearings and distances in degrees and feet between claim corners are as depicted on the map.

When recorded, please re to:
Destiny Resources LLC
4493 E. Whitehall Drive
San Tan Valley, AZ 85140

LOCATION NOTICE FOR LODE MINING CLAIM

NOTICE IS HEREBY GIVEN that the: CG#85
_____ lode mining claim has been located
by Destiny Resources LLC whose current mailing
address is 4493 E Whitehall Drive
San Tan Valley, AZ 85140.




The general course of this claim is North to South and it is situated in Pima County, Arizona. This claim is 1500 feet in length and 600 feet in width. This claim runs from the location monument on which this location notice is posted approximately at Latitude: 32°18'22.31"N Longitude: 112°52'25.85"W. This claim is marked by six monuments, one at each corner and one at the center of each end line of the claim.

The location monument on which this notice is posted is situated within Section 10, Township 13 S, Range 3 W, Gila Salt River Base and Meridian, Arizona and this claim encompasses portions of the following quarter section(s), section(s), Township(s) and Range(s) _____

Gila Salt River Base and Meridian, Arizona.

The locality of this claim with reference to some natural object or permanent monument and additional information (if any) concerning its locality are as follows: The Northeast corner of the claim is located 4634 ft SbW from the NE corner of Section 10

DATED AND POSTED on the ground this 31th day of December, 2015.


LOCATOR(s) 

AMC435871

When recorded, please refer to:
Destiny Resources LLC
4493 E. Whitehall Drive
San Tan Valley, AZ 85140

MINING CLAIM MAP

Lode (X) Placer ()



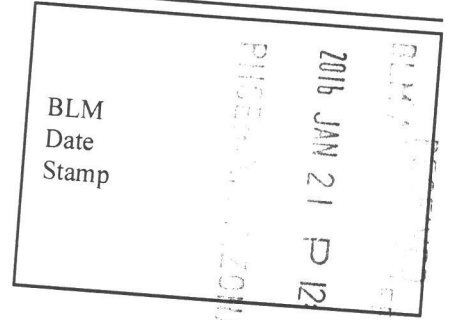
AMC435871

1. The above map depicts the CG#85 mining claim, which is located in Section(s) 10, Township 13 S, Range 3 W, Gila and Salt River Base and Meridian, Pima County, Arizona.
2. The type of corner and location monuments used are as follows: 2" PVC Pipe or 2 1/2" Wooden
3. The bearings and distances in degrees and feet between claim corners are as depicted on the map.

When recorded, please return to:
Destiny Resources LLC
4493 E. Whitehall Drive
San Tan Valley, AZ 85140

AMENDED LOCATION NOTICE FOR LODE MINING CLAIM

NOTICE IS HEREBY GIVEN that the: CG#86
_____ lode mining claim has been located
by Destiny Resources LLC whose current mailing
address is 4493 E Whitehall Drive
San Tan Valley, AZ 85140



The general course of this claim is North to South and it is situated in Pima County, Arizona. This claim is 1500 feet in length and 600 feet in width. This claim runs from the location monument on which this location notice is posted approximately at Latitude: _____ Longitude: 32°18'22.30"N 112°52'33.01"W. This claim is marked by six monuments, one at each corner and one at the center of each end line of the claim.

The location monument on which this notice is posted is situated within Section 10, Township 13 S, Range 6 W, Gila Salt River Base and Meridian, Arizona and this claim encompasses portions of the following quarter section(s), section(s), Township(s) and Range(s) _____

Gila Salt River Base and Meridian, Arizona.


The locality of this claim with reference to some natural object or permanent monument and additional information (if any) concerning its locality are as follows: The Northeast corner of the claim is located 5008 ft SW from the NE corner of Section 10

DATED AND POSTED on the ground this 31st day of December, 2015.
LOCATOR(s) [Signature]

AMC 435872

When recorded, please return to:
Destiny Resources LLC
4493 E. Whitehall Drive
San Tan Valley, AZ 85140

MINING CLAIM MAP



DLMA
OFFICE
2016 JAN 21 P 12:11
PIMA COUNTY, ARIZONA

Scale


1" = 2000 feet

1. The above map depicts the CG#86 mining claim, which is located in Section(s) 10, Township 13 S, Range 6 W, Gila and Salt River Base and Meridian, Pima County, Arizona.
2. The type of corner and location monuments used are as follows: 2" PVC Pipe or 2 1/2" Wooden
3. The bearings and distances in degrees and feet between claim corners are as depicted on the map.

When recorded, please refer to:
Destiny Resources LLC
4493 E. Whitehall Drive
San Tan Valley, AZ 85140

LOCATION NOTICE FOR LODE MINING CLAIM

NOTICE IS HEREBY GIVEN that the: CG#86
_____ lode mining claim has been located
by Destiny Resources LLC whose current mailing
address is 4493 E Whitehall Drive
San Tan Valley, AZ 85140.




The general course of this claim is North to South and it is situated in Pima County, Arizona. This claim is 1500 feet in length and 600 feet in width. This claim runs from the location monument on which this location notice is posted approximately at Latitude: 32°18'22.30"N Longitude: 112°52'33.01"W. This claim is marked by six monuments, one at each corner and one at the center of each end line of the claim.

The location monument on which this notice is posted is situated within Section 10, Township 13 S, Range 3 W, Gila Salt River Base and Meridian, Arizona and this claim encompasses portions of the following quarter section(s), section(s), Township(s) and Range(s) _

Gila Salt River Base and Meridian, Arizona.

The locality of this claim with reference to some natural object or permanent monument and additional information (if any) concerning its locality are as follows: The Northeast corner of the claim is located 5008 ft SW from the NE corner of Section 10

DATED AND POSTED on the ground this 31th day of December, 2015.


LOCATOR(s) 

AHC435872

When recorded, please refer to:
Destiny Resources LLC
4493 E. Whitehall Drive
San Tan Valley, AZ 85140

MINING CLAIM MAP

Lode (X) Placer ()




AMC435812

1. The above map depicts the CG#86 mining claim, which is located in Section(s) 10, Township 13 S, Range 3 W, Gila and Salt River Base and Meridian, Pima County, Arizona.
2. The type of corner and location monuments used are as follows: 2" PVC Pipe or 2 1/2" Wooden
3. The bearings and distances in degrees and feet between claim corners are as depicted on the map.

When recorded, please return to:
Destiny Resources LLC
4493 E. Whitehall Drive
San Tan Valley, AZ 85140

AMENDED LOCATION NOTICE FOR LODE MINING CLAIM

NOTICE IS HEREBY GIVEN that the: CG#87
_____ lode mining claim has been located
by Destiny Resources LLC whose current mailing
address is 4493 E Whitehall Drive
San Tan Valley, AZ 85140



The general course of this claim is North to South and it is situated in Pima County, Arizona. This claim is 1500 feet in length and 600 feet in width. This claim runs from the location monument on which this location notice is posted approximately at Latitude: _____ 32°18'22.30"N Longitude: 112°52'39.81"W. This claim is marked by six monuments, one at each corner and one at the center of each end line of the claim.

The location monument on which this notice is posted is situated within Section 10, Township 13 S, Range 6 W, Gila Salt River Base and Meridian, Arizona and this claim encompasses portions of the following quarter section(s), section(s), Township(s) and Range(s) _____

Gila Salt River Base and Meridian, Arizona.

The locality of this claim with reference to some natural object or permanent monument and additional information (if any) concerning its locality are as follows: The Northeast corner of the claim is located 5417 ft SW from the NE corner of Section 10

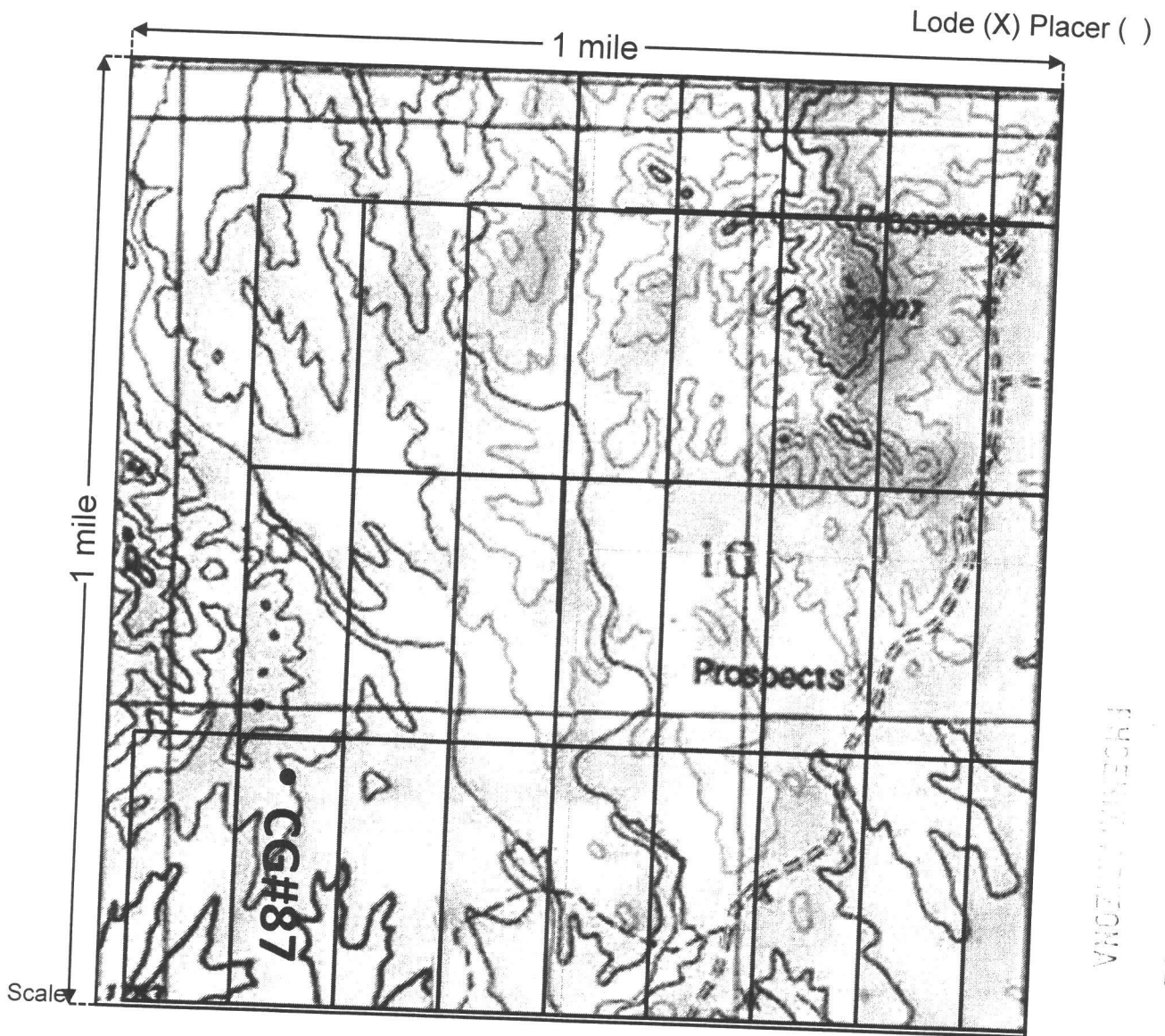
DATED AND POSTED on the ground this 31th day of December, 2015.

LOCATOR(S) [Signature]

AMC 435873

When recorded, please refer to:
Destiny Resources LLC
4493 E. Whitehall Drive
San Tan Valley, AZ 85140

MINING CLAIM MAP




REC'D
2016 JAN 21 P 12:12
OFFICE

- 1" = 2000 feet
1. The above map depicts the CG#87 mining claim, which is located in Section(s) 10, Township 13 S, Range 6 W, Gila and Salt River Base and Meridian, Pima County, Arizona.
 2. The type of corner and location monuments used are as follows: 2" PVC Pipe or 2 1/2" Wooden
 3. The bearings and distances in degrees and feet between claim corners are as depicted on the map.

When recorded, please return to:
Destiny Resources LLC
4493 E. Whitehall Drive
San Tan Valley, AZ 85140

LOCATION NOTICE FOR LODE MINING CLAIM

NOTICE IS HEREBY GIVEN that the: CG#87
_____ lode mining claim has been located
by Destiny Resources LLC whose current mailing
address is 4493 E Whitehall Drive,
San Tan Valley, AZ 85140.




The general course of this claim is North to South and it is situated in Pima County, Arizona. This claim is 1500 feet in length and 600 feet in width. This claim runs from the location monument on which this location notice is posted approximately at Latitude: _____
32°18'22.30"N Longitude: 112°52'39.81"W. This claim is marked by six monuments, one at each corner and one at the center of each end line of the claim.

The location monument on which this notice is posted is situated within Section 10, Township 13 S, Range 3 W, Gila Salt River Base and Meridian, Arizona and this claim encompasses portions of the following quarter section(s), section(s), Township(s) and Range(s) _____

Gila Salt River Base and Meridian, Arizona.

The locality of this claim with reference to some natural object or permanent monument and additional information (if any) concerning its locality are as follows: The Northeast corner of the claim is located 5417 ft SW from the NE corner of Section 10

DATED AND POSTED on the ground this 31th day of December, 2015.

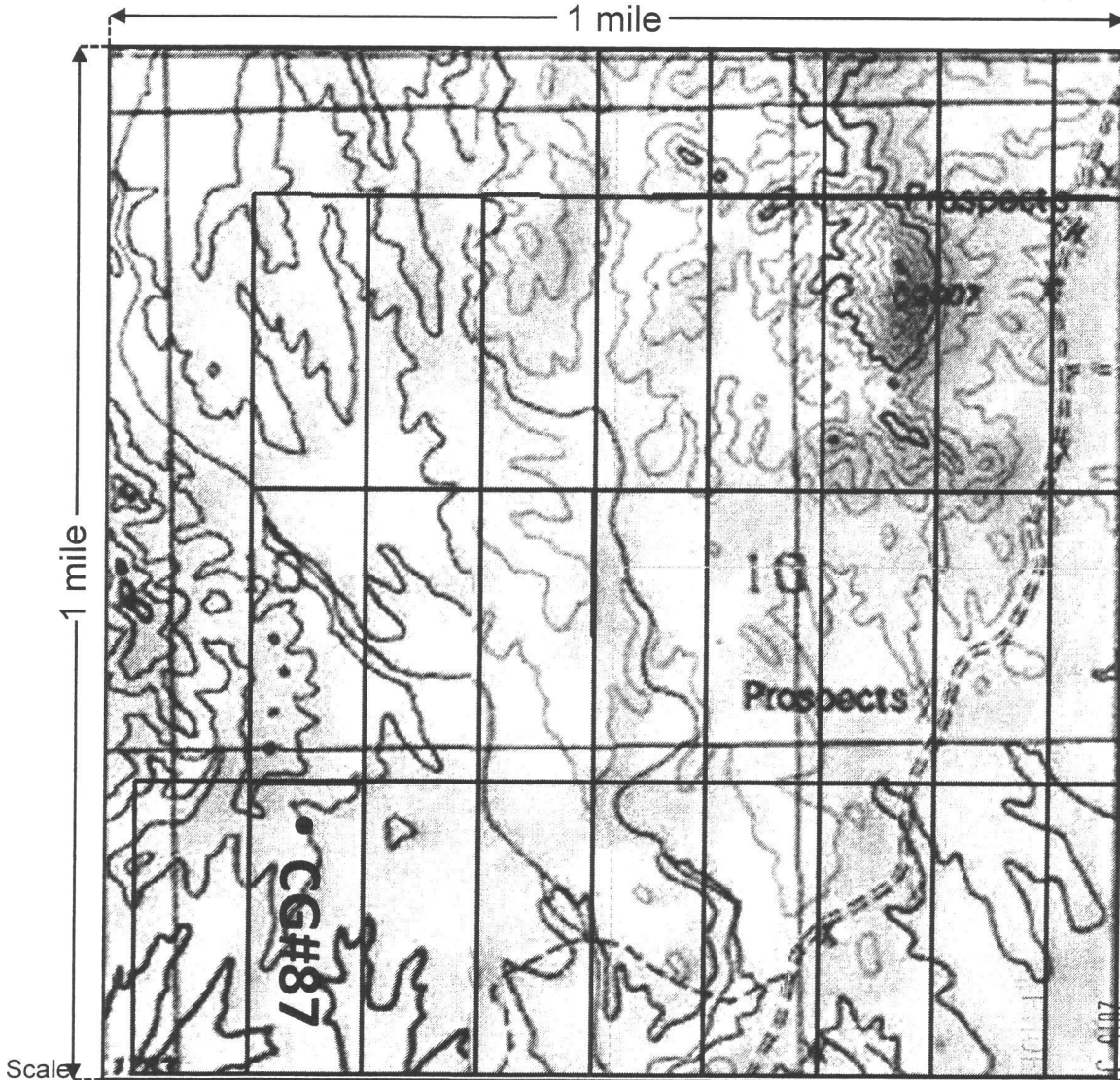
LOCATOR(s) 

AMC435813

When recorded, please refer to:
Destiny Resources LLC
4493 E. Whitehall Drive
San Tan Valley, AZ 85140

MINING CLAIM MAP

Lode (X) Placer ()



AMC435813


RECEIVED
BLM AZ DISTRICT OFFICE
2015 JUN -5 AM 10:20

1. The above map depicts the CG#87 mining claim, which is located in Section(s) 10, Township 13 S, Range 3 W, Gila and Salt River Base and Meridian, Pima County, Arizona.
2. The type of corner and location monuments used are as follows: 2" PVC Pipe or 2 1/2" Wooden
3. The bearings and distances in degrees and feet between claim corners are as depicted on the map.

When recorded, please return to:
Destiny Resources LLC
4493 E. Whitehall Drive
San Tan Valley, AZ 85140

AMENDED LOCATION NOTICE FOR LODE MINING CLAIM

NOTICE IS HEREBY GIVEN that the: CG#90
_____ lode mining claim has been located
by Destiny Resources LLC whose current mailing
address is 4493 E Whitehall Drive
San Tan Valley, AZ 85140



The general course of this claim is North to South and it is situated in Pima County, Arizona. This claim is 1500 feet in length and 600 feet in width. This claim runs from the location monument on which this location notice is posted approximately at Latitude: _____ Longitude: 32°17'53.92"N 112°52'39.78"W. This claim is marked by six monuments, one at each corner and one at the center of each end line of the claim.

The location monument on which this notice is posted is situated within Section 15, Township 13 S, Range 6 W, Gila Salt River Base and Meridian, Arizona and this claim encompasses portions of the following quarter section(s), section(s), Township(s) and Range(s) Section 11 Gila Salt River Base and Meridian, Arizona.

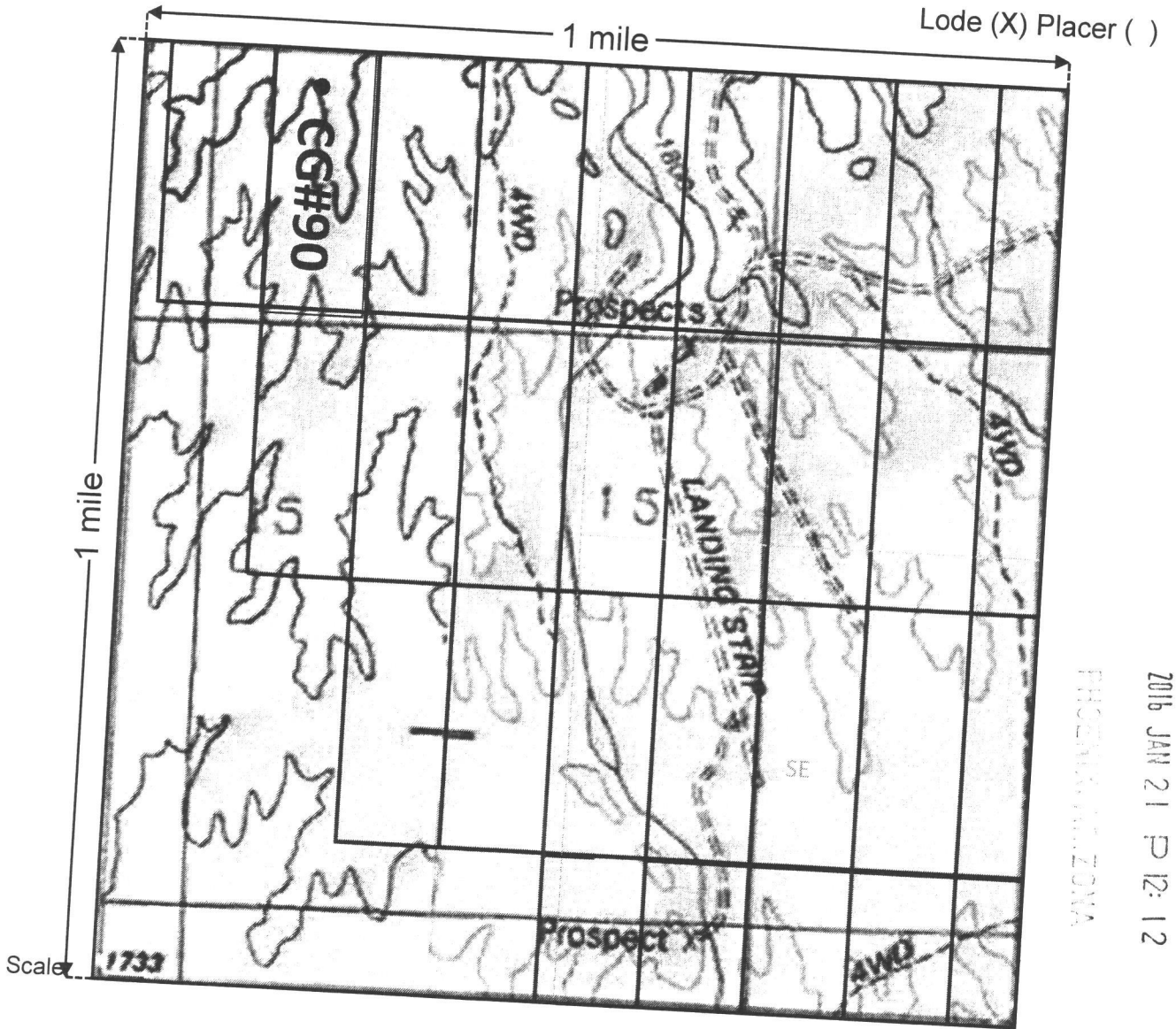
The locality of this claim with reference to some natural object or permanent monument and additional information (if any) concerning its locality are as follows: The Northeast corner of the claim is located 3931 ft W from the NE corner of Section 15

DATED AND POSTED on the ground this 31th day of December, 2015.
LOCATOR(s) [Signature]

AMC 435874

When recorded, please turn to:
Destiny Resources LLC
4493 E. Whitehall Drive
San Tan Valley, AZ 85140

MINING CLAIM MAP



PLM AREA OFFICE
2016 JAN 21 P 12:12

PHOENIX, ARIZONA

1. The above map depicts the CG#90 mining claim, which is located in Section(s) 15, Township 13 S, Range 6 W, Gila and Salt River Base and Meridian, Pima County, Arizona.
2. The type of corner and location monuments used are as follows: 2" PVC Pipe or 2 1/2" Wooden
3. The bearings and distances in degrees and feet between claim corners are as depicted on the map.

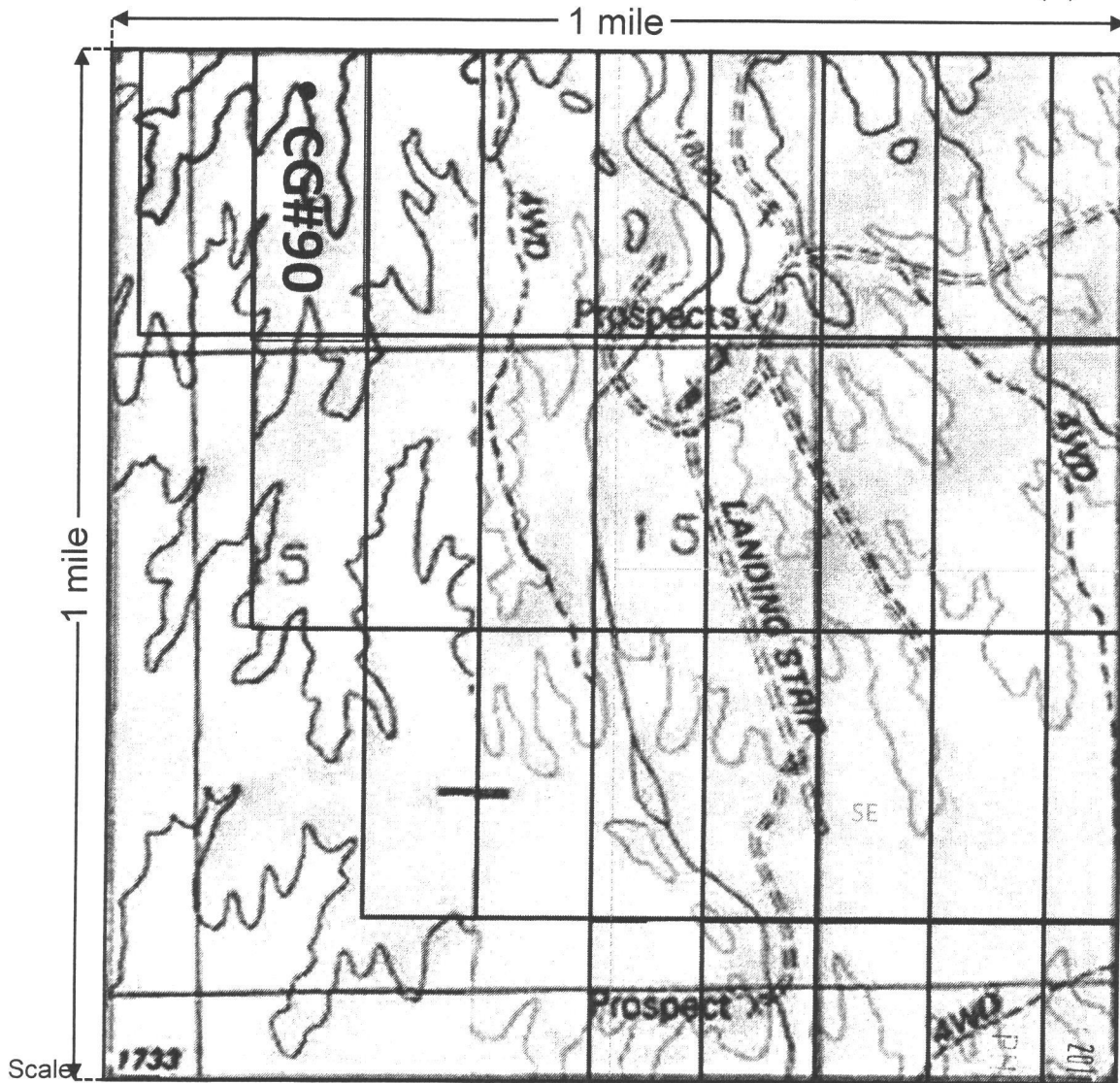
1" = 2000 feet



When recorded, please refer to:
Destiny Resources LLC
4493 E. Whitehall Drive
San Tan Valley, AZ 85140

MINING CLAIM MAP

Lode (X) Placer ()



AMC 435874

1" = 2000 feet

1. The above map depicts the CG#90 mining claim, which is located in Section(s) 15, Township 13 S, Range 3 W, Gila and Salt River Base and Meridian, Pima County, Arizona.
2. The type of corner and location monuments used are as follows: 2" PVC Pipe or 2 1/2" Wooden
3. The bearings and distances in degrees and feet between claim corners are as depicted on the map.

When recorded, please return to:
Destiny Resources LLC
4493 E. Whitehall Drive
San Tan Valley, AZ 85140

AMENDED LOCATION NOTICE FOR LODE MINING CLAIM

NOTICE IS HEREBY GIVEN that the: CG#91
_____ lode mining claim has been located
by Destiny Resources LLC whose current mailing
address is 4493 E Whitehall Drive
San Tan Valley, AZ 85140

RECEIVED
BLM
Date
Stamp
2016 JAN 21 P 12: 2
PIMA COUNTY ARIZONA

The general course of this claim is North to South and it is situated in Pima County, Arizona. This claim is 1500 feet in length and 600 feet in width. This claim runs from the location monument on which this location notice is posted approximately at Latitude: _____ Longitude: 32°17'53.93"N 112°52'32.78"W. This claim is marked by six monuments, one at each corner and one at the center of each end line of the claim.

The location monument on which this notice is posted is situated within Section 15, Township 13 S, Range 6 W, Gila Salt River Base and Meridian, Arizona and this claim encompasses portions of the following quarter section(s), section(s), Township(s) and Range(s) - Section 11 Gila Salt River Base and Meridian, Arizona.

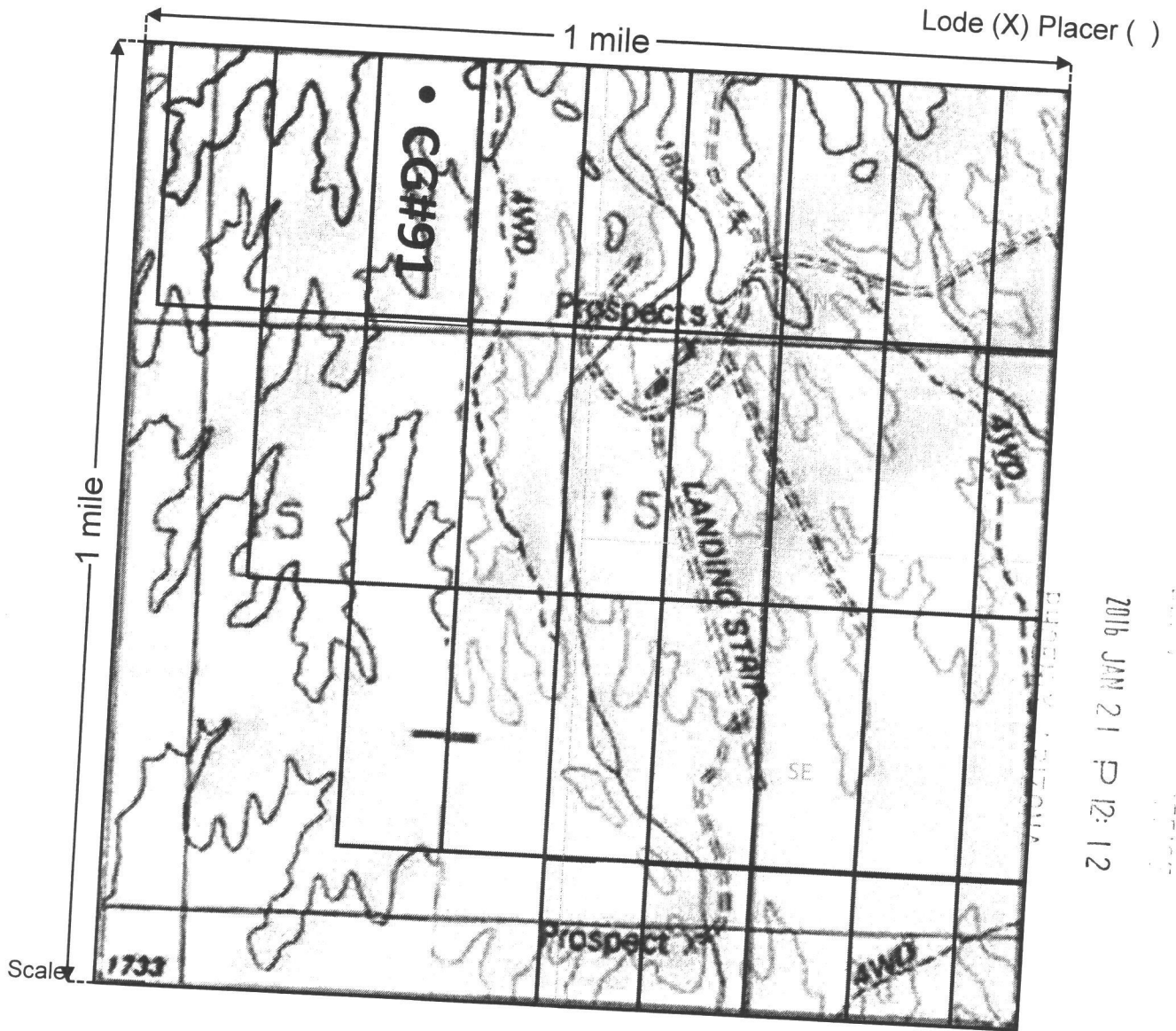
The locality of this claim with reference to some natural object or permanent monument and additional information (if any) concerning its locality are as follows: The Northeast corner of the claim is located 3365 ft W from the NE corner of Section 15

DATED AND POSTED on the ground this 31th day of December, 2015.
LOCATOR(s) [Signature]

Amc 435875

When recorded, please turn to:
Destiny Resources LLC
4493 E. Whitehall Drive
San Tan Valley, AZ 85140

MINING CLAIM MAP



1. The above map depicts the CG#91 mining claim, which is located in Section(s) 15, Township 13 S, Range 6 W, Gila and Salt River Base and Meridian, Pima County, Arizona.
2. The type of corner and location monuments used are as follows: 2" PVC Pipe or 2 1/2" Wooden
3. The bearings and distances in degrees and feet between claim corners are as depicted on the map.

When recorded, please refer to:
Destiny Resources LLC
4493 E. Whitehall Drive
San Tan Valley, AZ 85140

LOCATION NOTICE FOR LODE MINING CLAIM

NOTICE IS HEREBY GIVEN that the: CG#91 _____
_____ lode mining claim has been located
by Destiny Resources LLC whose current mailing
address is 4493 E Whitehall Drive
San Tan Valley, AZ 85140.

BLM
Date
Stamp

2015 JAN -5 A 10:28

BLM/7 S STATE


RECEIVED

The general course of this claim is North to South and it is situated in Pima County,
Arizona. This claim is 1500 feet in length and 600 feet in width. This claim runs from the
location monument on which this location notice is posted approximately at Latitude: _____
32°17'53.93"N Longitude: 112°52'32.78"W. This claim is marked by six monuments, one at
each corner and one at the center of each end line of the claim.

The location monument on which this notice is posted is situated within Section 15, Township 13
S, Range 3 W, Gila Salt River Base and Meridian, Arizona and this claim encompasses portions of
the following quarter section(s), section(s), Township(s) and Range(s) Section 11
Gila Salt River Base and Meridian, Arizona.

The locality of this claim with reference to some natural object or permanent monument and additional
information (if any) concerning its locality are as follows: The Northeast corner of the claim is located 3365 ft
W from the NE corner of Section 15

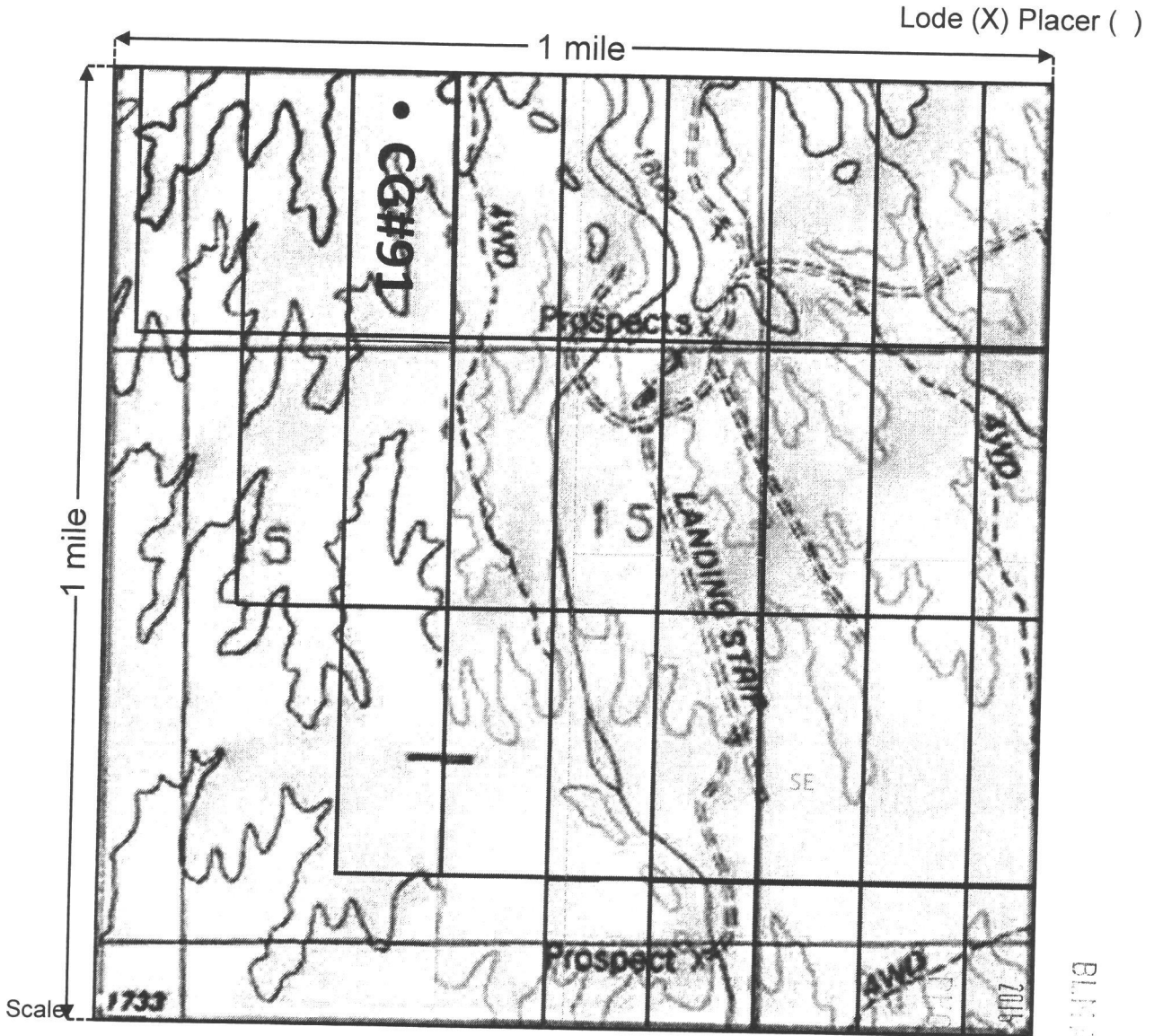
DATED AND POSTED on the ground this 31th day of December, 2015.

LOCATOR(s) 

AMC435875

When recorded, please refer to:
 Destiny Resources LLC
 4493 E. Whitehall Drive
 San Tan Valley, AZ 85140

MINING CLAIM MAP



AMC435875


1" = 2000 feet

- The above map depicts the CG#91 mining claim, which is located in Section(s) 15, Township 13 S, Range 3 W, Gila and Salt River Base and Meridian, Pima County, Arizona.
- The type of corner and location monuments used are as follows: 2" PVC Pipe or 2 1/2" Wooden
- The bearings and distances in degrees and feet between claim corners are as depicted on the map.

When recorded, please return to:
Destiny Resources LLC
4493 E. Whitehall Drive
San Tan Valley, AZ 85140

AMENDED LOCATION NOTICE FOR LODE MINING CLAIM

NOTICE IS HEREBY GIVEN that the: CG#92
_____ lode mining claim has been located
by Destiny Resources LLC whose current mailing
address is 4493 E Whitehall Drive
San Tan Valley, AZ 85140



The general course of this claim is North to South and it is situated in Pima County,
Arizona. This claim is 1500 feet in length and 600 feet in width. This claim runs from the
location monument on which this location notice is posted approximately at Latitude: _____
32°17'53.93"N Longitude: 112°52'25.96"W. This claim is marked by six monuments, one at
each corner and one at the center of each end line of the claim.

The location monument on which this notice is posted is situated within Section 15, Township 13
S, Range 6 W, Gila Salt River Base and Meridian, Arizona and this claim encompasses portions of
the following quarter section(s), section(s), Township(s) and Range(s) Section 11
Gila Salt River Base and Meridian, Arizona.

The locality of this claim with reference to some natural object or permanent monument and additional
information (if any) concerning its locality are as follows: The Northeast corner of the claim is located 2744 ft
W from the NE corner of Section 15


DATED AND POSTED on the ground this 31th day of December, 2015.

LOCATOR(s) [Signature]

AMC 435876

When recorded, please refer to:
Destiny Resources LLC
4493 E. Whitehall Drive
San Tan Valley, AZ 85140

MINING CLAIM MAP




FILED IN ARIZONA
2016 JAN 21 P 12:12
PLM

- 1" = 2000 feet
1. The above map depicts the CG#92 mining claim, which is located in Section(s) 15, Township 13 S, Range 6 W, Gila and Salt River Base and Meridian, Pima County, Arizona.
 2. The type of corner and location monuments used are as follows: 2" PVC Pipe or 2 1/2" Wooden
 3. The bearings and distances in degrees and feet between claim corners are as depicted on the map.

When recorded, please refer to:
Destiny Resources LLC
4493 E. Whitehall Drive
San Tan Valley, AZ 85140

LOCATION NOTICE FOR LODE MINING CLAIM

NOTICE IS HEREBY GIVEN that the: CG#92
_____ lode mining claim has been located
by Destiny Resources LLC whose current mailing
address is 4493 E Whitehall Drive
San Tan Valley, AZ 85140.



The general course of this claim is North to South and it is situated in Pima County, Arizona. This claim is 1500 feet in length and 600 feet in width. This claim runs from the location monument on which this location notice is posted approximately at Latitude: 32°17'53.93"N Longitude: 112°52'25.96"W. This claim is marked by six monuments, one at each corner and one at the center of each end line of the claim.

The location monument on which this notice is posted is situated within Section 15, Township 13 S, Range 3 W, Gila Salt River Base and Meridian, Arizona and this claim encompasses portions of the following quarter section(s), section(s), Township(s) and Range(s) Section 11, Gila Salt River Base and Meridian, Arizona.

The locality of this claim with reference to some natural object or permanent monument and additional information (if any) concerning its locality are as follows: The Northeast corner of the claim is located 2744 ft W from the NE corner of Section 15

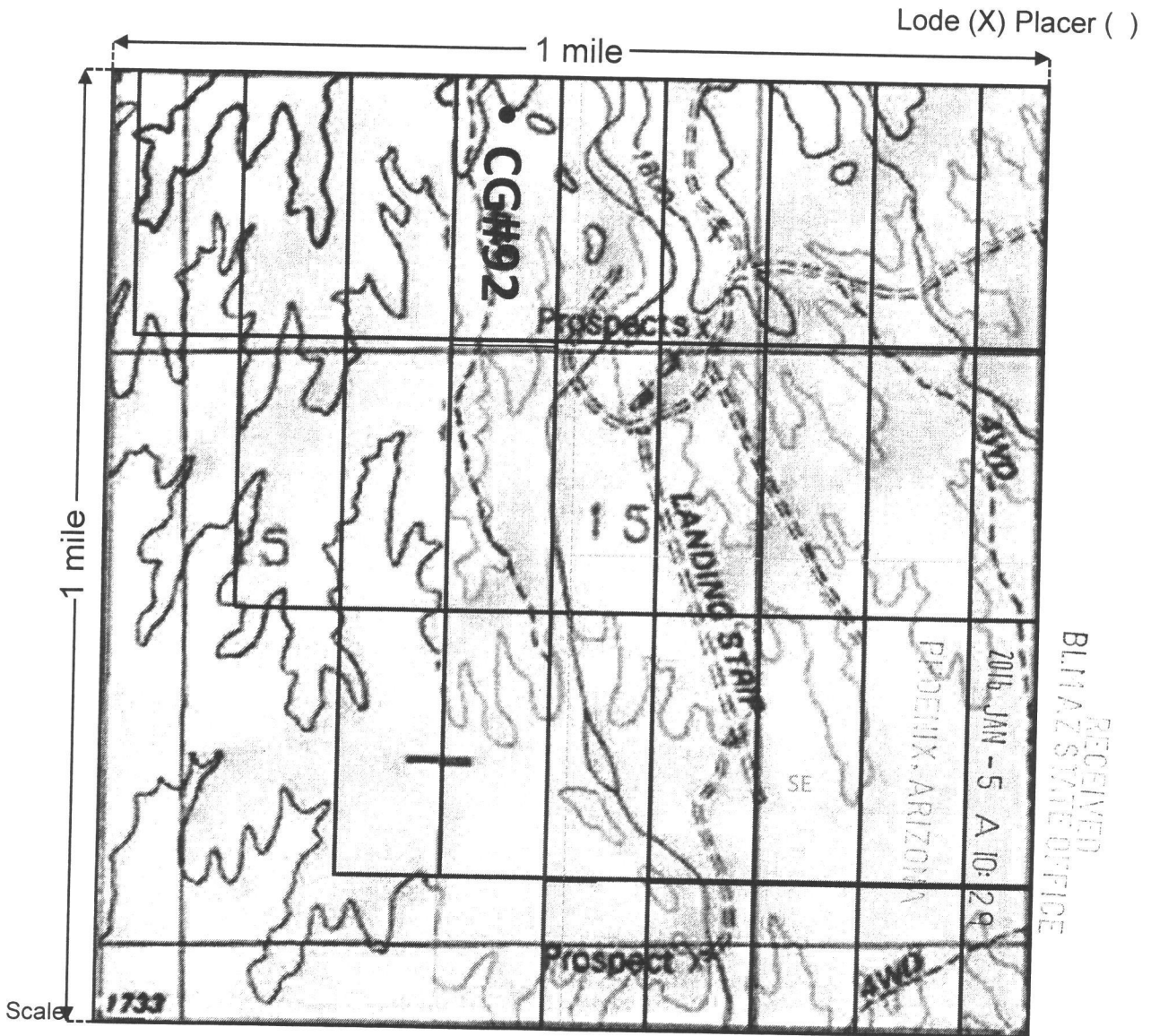
DATED AND POSTED on the ground this 31th day of December, 2015.

LOCATOR(s) [Signature]

AMC435876

When recorded, please refer to:
Destiny Resources LLC
4493 E. Whitehall Drive
San Tan Valley, AZ 85140

MINING CLAIM MAP



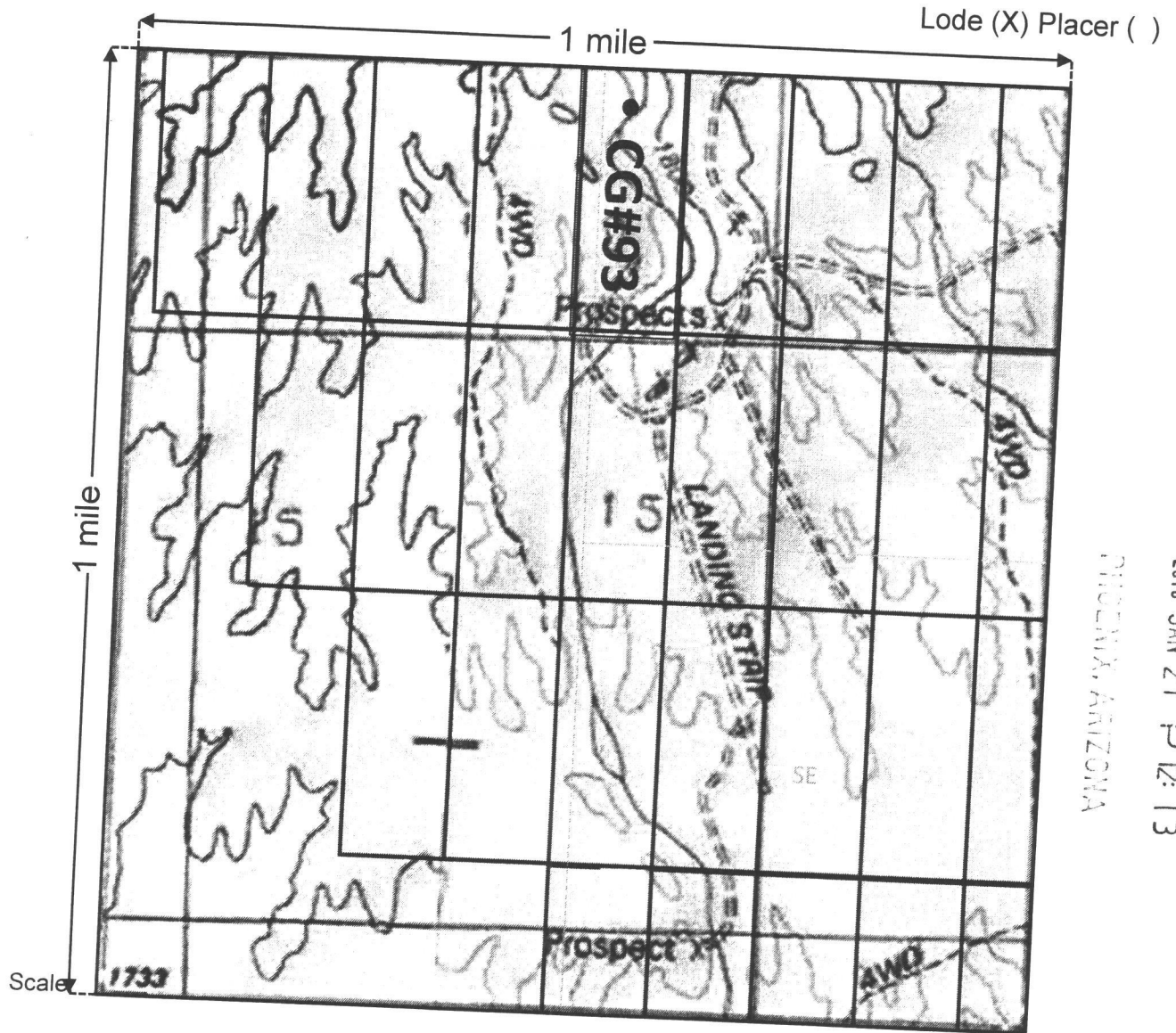
AMC 435876

1" = 2000 feet

1. The above map depicts the CG#92 mining claim, which is located in Section(s) 15, Township 13 S, Range 3 W, Gila and Salt River Base and Meridian, Pima County, Arizona.
2. The type of corner and location monuments used are as follows: 2" PVC Pipe or 2 1/2" Wooden
3. The bearings and distances in degrees and feet between claim corners are as depicted on the map.

When recorded, please turn to:
 Destiny Resources LLC
 4493 E. Whitehall Drive
 San Tan Valley, AZ 85140

MINING CLAIM MAP




DEPT. OF MINES & METALS
 DIVISION OF MINING
 PHOENIX, ARIZONA
 2016 JAN 21 P 12: 13

- Scale 1733
- 1" = 2000 feet
- The above map depicts the CG#93 mining claim, which is located in Section(s) 15, Township 13 S, Range 6 W, Gila and Salt River Base and Meridian, Pima County, Arizona.
 - The type of corner and location monuments used are as follows: 2" PVC Pipe or 2 1/2" Wooden
 - The bearings and distances in degrees and feet between claim corners are as depicted on the map.

When recorded, please return to:
 Destiny Resources LLC
 4493 E. Whitehall Drive
 San Tan Valley, AZ 85140

MINING CLAIM MAP



AMC 435877

1. The above map depicts the CG#93 mining claim, which is located in Section(s) 15, Township 13 S, Range 3 W, Gila and Salt River Base and Meridian, Pima County, Arizona.
2. The type of corner and location monuments used are as follows: 2" PVC Pipe or 2 1/2" Wooden
3. The bearings and distances in degrees and feet between claim corners are as depicted on the map.

When recorded, please return to:
Destiny Resources LLC
4493 E. Whitehall Drive
San Tan Valley, AZ 85140

AMENDED LOCATION NOTICE FOR LODE MINING CLAIM

NOTICE IS HEREBY GIVEN that the: CG#94 _____
_____ lode mining claim has been located
by Destiny Resources LLC whose current mailing
address is 4493 E Whitehall Drive
San Tan Valley, AZ 85140


RECEIVED
OFFICE
2016 JAN 21 P 12:13
TULSA, ARIZONA
BLM
Date
Stamp

The general course of this claim is North to South and it is situated in Pima County, Arizona. This claim is 1500 feet in length and 600 feet in width. This claim runs from the location monument on which this location notice is posted approximately at Latitude: 32°17'53.94"N Longitude: 112°52'11.98"W. This claim is marked by six monuments, one at each corner and one at the center of each end line of the claim.

The location monument on which this notice is posted is situated within Section 15, Township 13 S, Range 6 W, Gila Salt River Base and Meridian, Arizona and this claim encompasses portions of the following quarter section(s), section(s), Township(s) and Range(s) --
Gila Salt River Base and Meridian, Arizona.

The locality of this claim with reference to some natural object or permanent monument and additional information (if any) concerning its locality are as follows: The Northeast corner of the claim is located 1555 ft W from the NE corner of Section 15

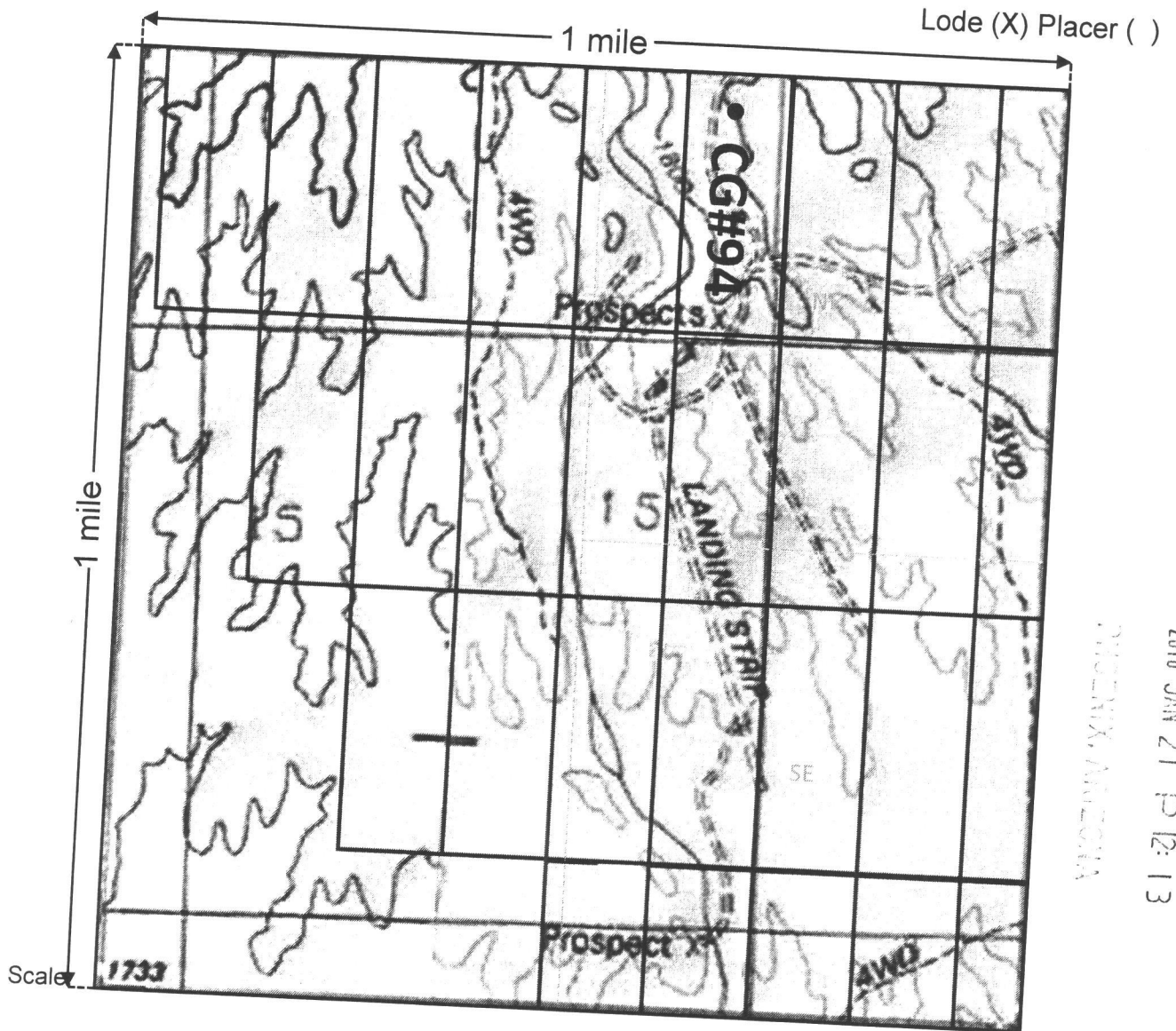
DATED AND POSTED on the ground this 31th day of December, 2015.

LOCATOR(s) 

Amc 435878

When recorded, please return to:
Destiny Resources LLC
4493 E. Whitehall Drive
San Tan Valley, AZ 85140

MINING CLAIM MAP



PHOENIX, ARIZONA

2016 JAN 21 P 12:13


BLM FIELD OFFICE

1. The above map depicts the CG#94 mining claim, which is located in Section(s) 15, Township 13 S, Range 6 W, Gila and Salt River Base and Meridian, Pima County, Arizona.
2. The type of corner and location monuments used are as follows: 2" PVC Pipe or 2 1/2" Wooden
3. The bearings and distances in degrees and feet between claim corners are as depicted on the map.

When recorded, please refer to:
Destiny Resources LLC
4493 E. Whitehall Drive
San Tan Valley, AZ 85140

LOCATION NOTICE FOR LODE MINING CLAIM

NOTICE IS HEREBY GIVEN that the: CG#94
_____ lode mining claim has been located
by Destiny Resources LLC whose current mailing
address is 4493 E Whitehall Drive
San Tan Valley, AZ 85140



The general course of this claim is North to South and it is situated in Pima County, Arizona. This claim is 1500 feet in length and 600 feet in width. This claim runs from the location monument on which this location notice is posted approximately at Latitude: 32°17'53.94"N Longitude: 112°52'11.98"W. This claim is marked by six monuments, one at each corner and one at the center of each end line of the claim.

The location monument on which this notice is posted is situated within Section 15, Township 13 S, Range 3 W, Gila Salt River Base and Meridian, Arizona and this claim encompasses portions of the following quarter section(s), section(s), Township(s) and Range(s) __
Gila Salt River Base and Meridian, Arizona.

The locality of this claim with reference to some natural object or permanent monument and additional information (if any) concerning its locality are as follows: The Northeast corner of the claim is located 1555 ft W from the NE corner of Section 15

DATED AND POSTED on the ground this 31th day of December, 2015.

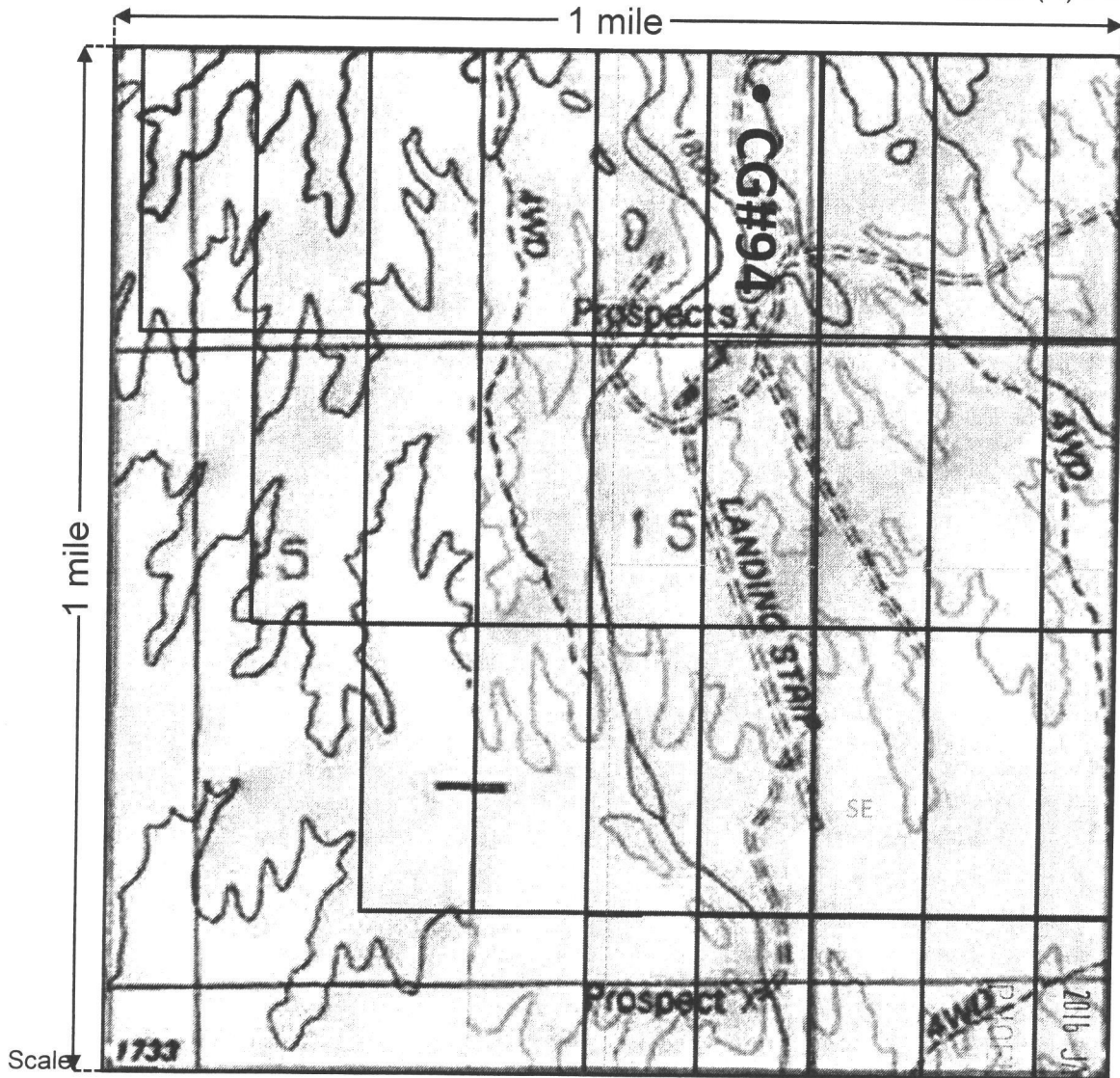
LOCATOR(s) [Signature]

AMC435878

When recorded, please refer to:
 Destiny Resources LLC
 4493 E. Whitehall Drive
 San Tan Valley, AZ 85140

MINING CLAIM MAP

Lode (X) Placer ()



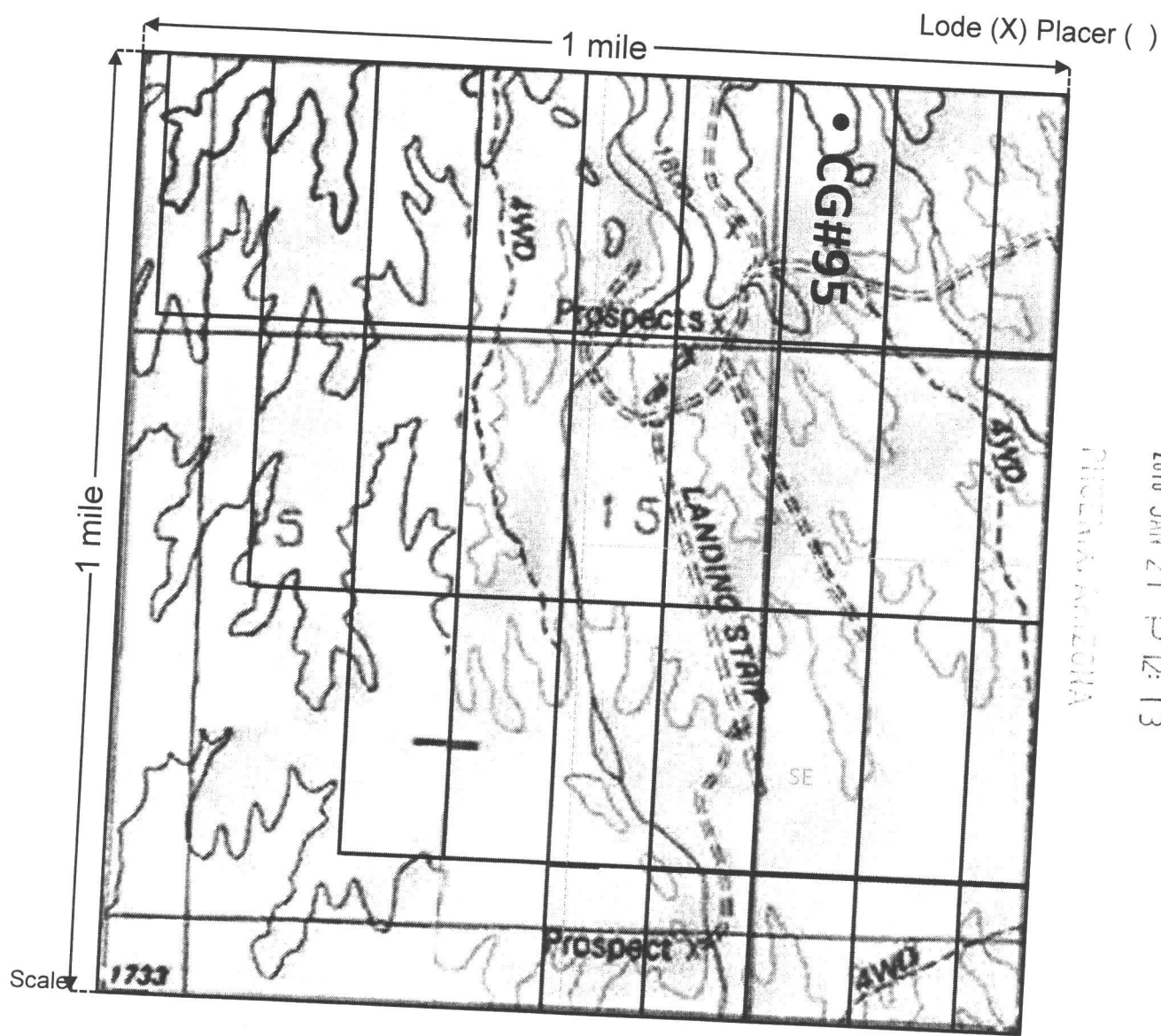
AMC 435878

1" = 2000 feet

- The above map depicts the CG#94 mining claim, which is located in Section(s) 15, Township 13 S, Range 3 W, Gila and Salt River Base and Meridian, Pima County, Arizona.
- The type of corner and location monuments used are as follows: 2" PVC Pipe or 2 1/2" Wooden
- The bearings and distances in degrees and feet between claim corners are as depicted on the map.

When recorded, please return to:
 Destiny Resources LLC
 4493 E. Whitehall Drive
 San Tan Valley, AZ 85140

MINING CLAIM MAP




RECEIVED
 DEPARTMENT OF REVENUE
 OFFICE
 2016 JAN 21 P 12:13
 PIMA COUNTY ARIZONA

- 1" = 2000 feet
- The above map depicts the CG#95 mining claim, which is located in Section(s) 15, Township 13 S, Range 6 W, Gila and Salt River Base and Meridian, Pima County, Arizona.
 - The type of corner and location monuments used are as follows: 2" PVC Pipe or 2 1/2" Wooden
 - The bearings and distances in degrees and feet between claim corners are as depicted on the map.

When recorded, please refer to:
Destiny Resources LLC
4493 E. Whitehall Drive
San Tan Valley, AZ 85140

LOCATION NOTICE FOR LODE MINING CLAIM

NOTICE IS HEREBY GIVEN that the: CG#95 _____
_____ lode mining claim has been located
by Destiny Resources LLC _____ whose current mailing
address is 4493 E Whitehall Drive _____
San Tan Valley, AZ 85140 _____.



The general course of this claim is North to South _____ and it is situated in Pima _____ County, Arizona. This claim is 1500 _____ feet in length and 600 _____ feet in width. This claim runs from the location monument on which this location notice is posted approximately at Latitude: _____
32°17'53.95"N _____ Longitude: 112°52'4.93"W _____. This claim is marked by six monuments, one at each corner and one at the center of each end line of the claim.

The location monument on which this notice is posted is situated within Section 15 _____, Township 13 _____ S, Range 3 _____ W, Gila Salt River Base and Meridian, Arizona and this claim encompasses portions of the following quarter section(s), section(s), Township(s) and Range(s) _____
Gila Salt River Base and Meridian, Arizona.

The locality of this claim with reference to some natural object or permanent monument and additional information (if any) concerning its locality are as follows: The Northeast corner of the claim is located 922 ft W from the NE corner of Section 15 _____

DATED AND POSTED on the ground this 31th _____ day of December _____, 2015.

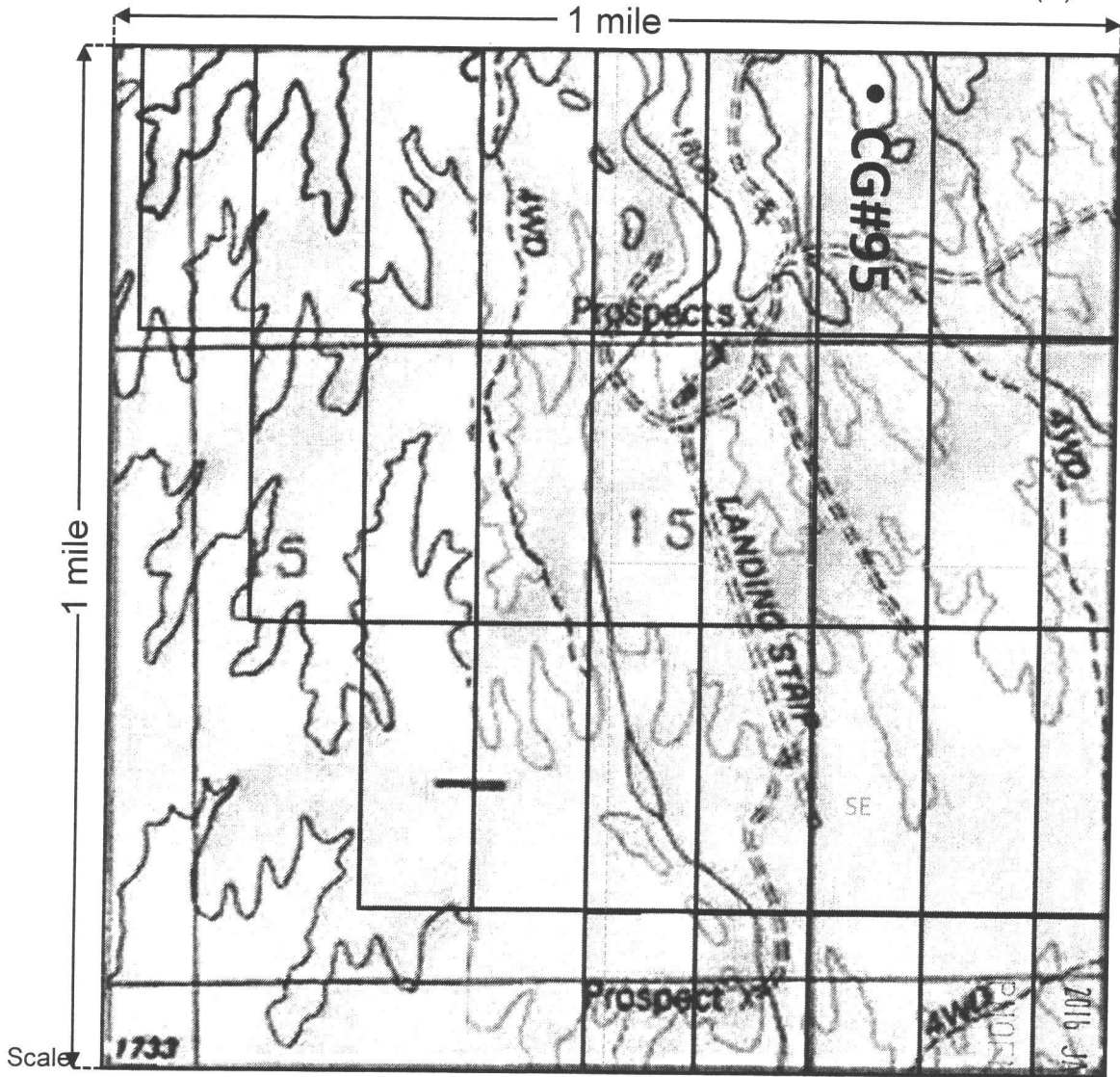
LOCATOR(s) _____

AMC 435879

When recorded, please refer to:
 Destiny Resources LLC
 4493 E. Whitehall Drive
 San Tan Valley, AZ 85140

MINING CLAIM MAP

Lode (X) Placer ()



Scale

1" = 2000 feet

- The above map depicts the CG#95 mining claim, which is located in Section(s) 15, Township 13 S, Range 3 W, Gila and Salt River Base and Meridian, Pima County, Arizona.
- The type of corner and location monuments used are as follows: 2" PVC Pipe or 2 1/2" Wooden
- The bearings and distances in degrees and feet between claim corners are as depicted on the map.


AMC 435819

RECEIVED
 BLM AT SAN TAN VALLEY, ARIZONA
 2016 JUN 15 10 31 AM

When recorded, please return to:
Destiny Resources LLC
4493 E. Whitehall Drive
San Tan Valley, AZ 85140

AMENDED LOCATION NOTICE FOR LODE MINING CLAIM

NOTICE IS HEREBY GIVEN that the: CG#96
_____ lode mining claim has been located
by Destiny Resources LLC whose current mailing
address is 4493 E Whitehall Drive
San Tan Valley, AZ 85140



The general course of this claim is North to South and it is situated in Pima County, Arizona. This claim is 1500 feet in length and 600 feet in width. This claim runs from the location monument on which this location notice is posted approximately at Latitude: 32°17'53.96"N Longitude: 112°51'58.08"W. This claim is marked by six monuments, one at each corner and one at the center of each end line of the claim.

The location monument on which this notice is posted is situated within Section 15, Township 13 S, Range 6 W, Gila Salt River Base and Meridian, Arizona and this claim encompasses portions of the following quarter section(s), section(s), Township(s) and Range(s) --
Gila Salt River Base and Meridian, Arizona.

The locality of this claim with reference to some natural object or permanent monument and additional information (if any) concerning its locality are as follows: The Northeast corner of the claim is located 391 ft W from the NE corner of Section 15

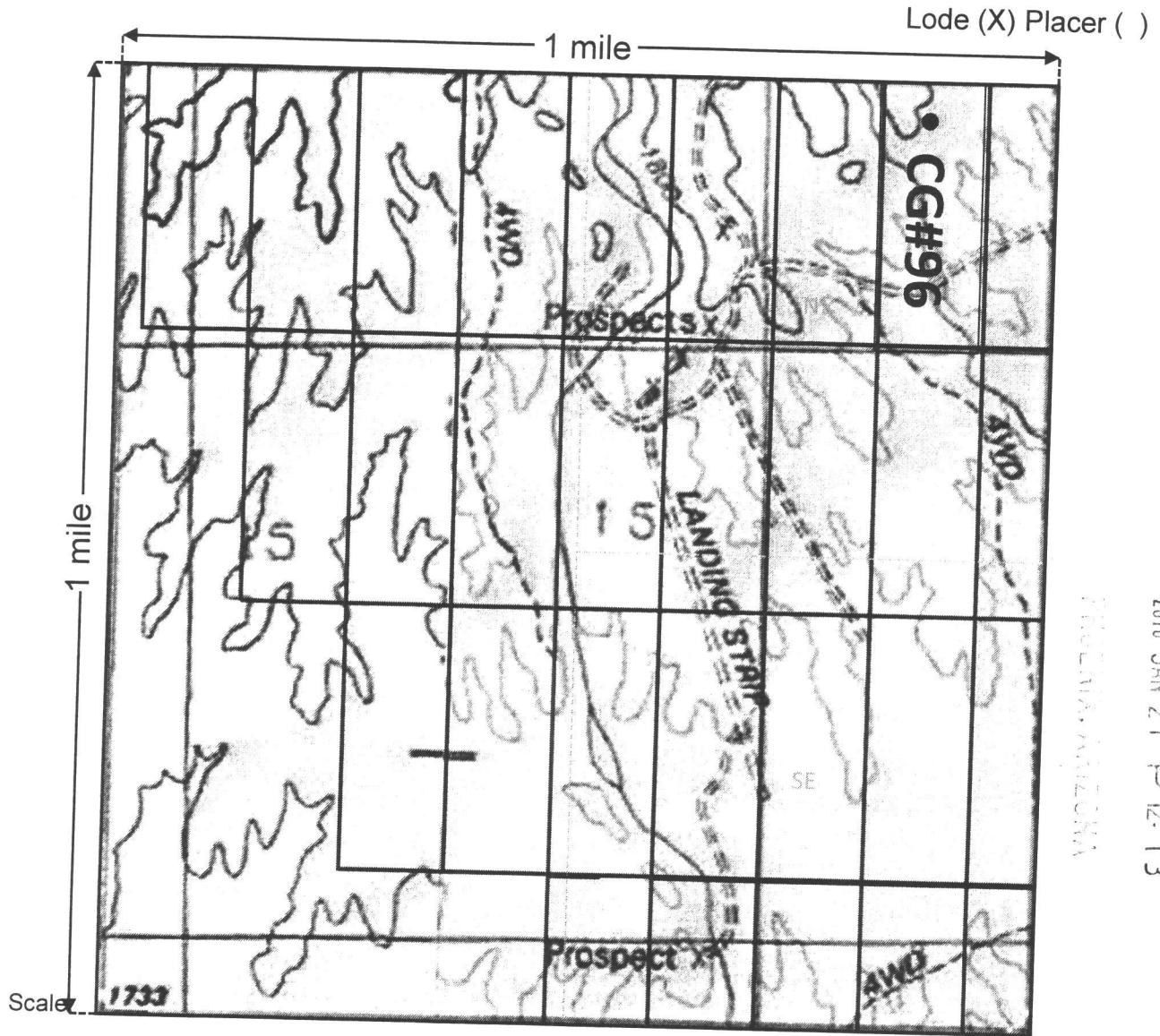
DATED AND POSTED on the ground this 31th day of December, 2015.

LOCATOR(s) [Signature]

Amc 435 880

When recorded, please refer to:
Destiny Resources LLC
4493 E. Whitehall Drive
San Tan Valley, AZ 85140

MINING CLAIM MAP



FILED
2016 JAN 21 P 12:13
TUCSON, ARIZONA


1" = 2000 feet

1. The above map depicts the CG#96 mining claim, which is located in Section(s) 15, Township 13 S, Range 6 W, Gila and Salt River Base and Meridian, Pima County, Arizona.
2. The type of corner and location monuments used are as follows: 2" PVC Pipe or 2 1/2" Wooden
3. The bearings and distances in degrees and feet between claim corners are as depicted on the map.

When recorded, please refer to:
Destiny Resources LLC
4493 E. Whitehall Drive
San Tan Valley, AZ 85140

LOCATION NOTICE FOR LODE MINING CLAIM

NOTICE IS HEREBY GIVEN that the: CG#96
_____ lode mining claim has been located
by Destiny Resources LLC _____ whose current mailing
address is 4493 E Whitehall Drive
San Tan Valley, AZ 85140 _____.



The general course of this claim is North to South _____ and it is situated in Pima _____ County, Arizona. This claim is 1500 _____ feet in length and 600 _____ feet in width. This claim runs from the location monument on which this location notice is posted approximately at Latitude: _____ - 32°17'53.96"N _____ Longitude: 112°51'58.08"W _____. This claim is marked by six monuments, one at each corner and one at the center of each end line of the claim.

The location monument on which this notice is posted is situated within Section 15 _____, Township 13 _____ S, Range 3 _____ W, Gila Salt River Base and Meridian, Arizona and this claim encompasses portions of the following quarter section(s), section(s), Township(s) and Range(s) _____ Gila Salt River Base and Meridian, Arizona.

The locality of this claim with reference to some natural object or permanent monument and additional information (if any) concerning its locality are as follows: The Northeast corner of the claim is located 391 ft W from the NE corner of Section 15 _____

DATED AND POSTED on the ground this 31th _____ day of December _____, 2015 _____.


LOCATOR(s) _____

AMC 435880

When recorded, please refer to:
Destiny Resources LLC
4493 E. Whitehall Drive
San Tan Valley, AZ 85140

MINING CLAIM MAP

Lode (X) Placer ()



Scale


1" = 2000 feet

1. The above map depicts the CG#96 mining claim, which is located in Section(s) 15, Township 13 S, Range 3 W, Gila and Salt River Base and Meridian, Pima County, Arizona.
2. The type of corner and location monuments used are as follows: 2" PVC Pipe or 2 1/2" Wooden
3. The bearings and distances in degrees and feet between claim corners are as depicted on the map.

When recorded, please return to:
Destiny Resources LLC
4493 E. Whitehall Drive
San Tan Valley, AZ 85140

AMENDED LOCATION NOTICE FOR LODE MINING CLAIM

NOTICE IS HEREBY GIVEN that the: CG#97
_____ lode mining claim has been located
by Destiny Resources LLC whose current mailing
address is 4493 E Whitehall Drive
San Tan Valley, AZ 85140



The general course of this claim is North to South and it is situated in Pima County, Arizona. This claim is 1500 feet in length and 600 feet in width. This claim runs from the location monument on which this location notice is posted approximately at Latitude: _____ 32°17'53.93"N Longitude: 112°51'51.10"W. This claim is marked by six monuments, one at each corner and one at the center of each end line of the claim.

The location monument on which this notice is posted is situated within Section 15, Township 13 S, Range 6 W, Gila Salt River Base and Meridian, Arizona and this claim encompasses portions of the following quarter section(s), section(s), Township(s) and Range(s) Section 14 Gila Salt River Base and Meridian, Arizona.

The locality of this claim with reference to some natural object or permanent monument and additional information (if any) concerning its locality are as follows: The Northeast corner of the claim is located 213 ft E from the NE corner of Section 15

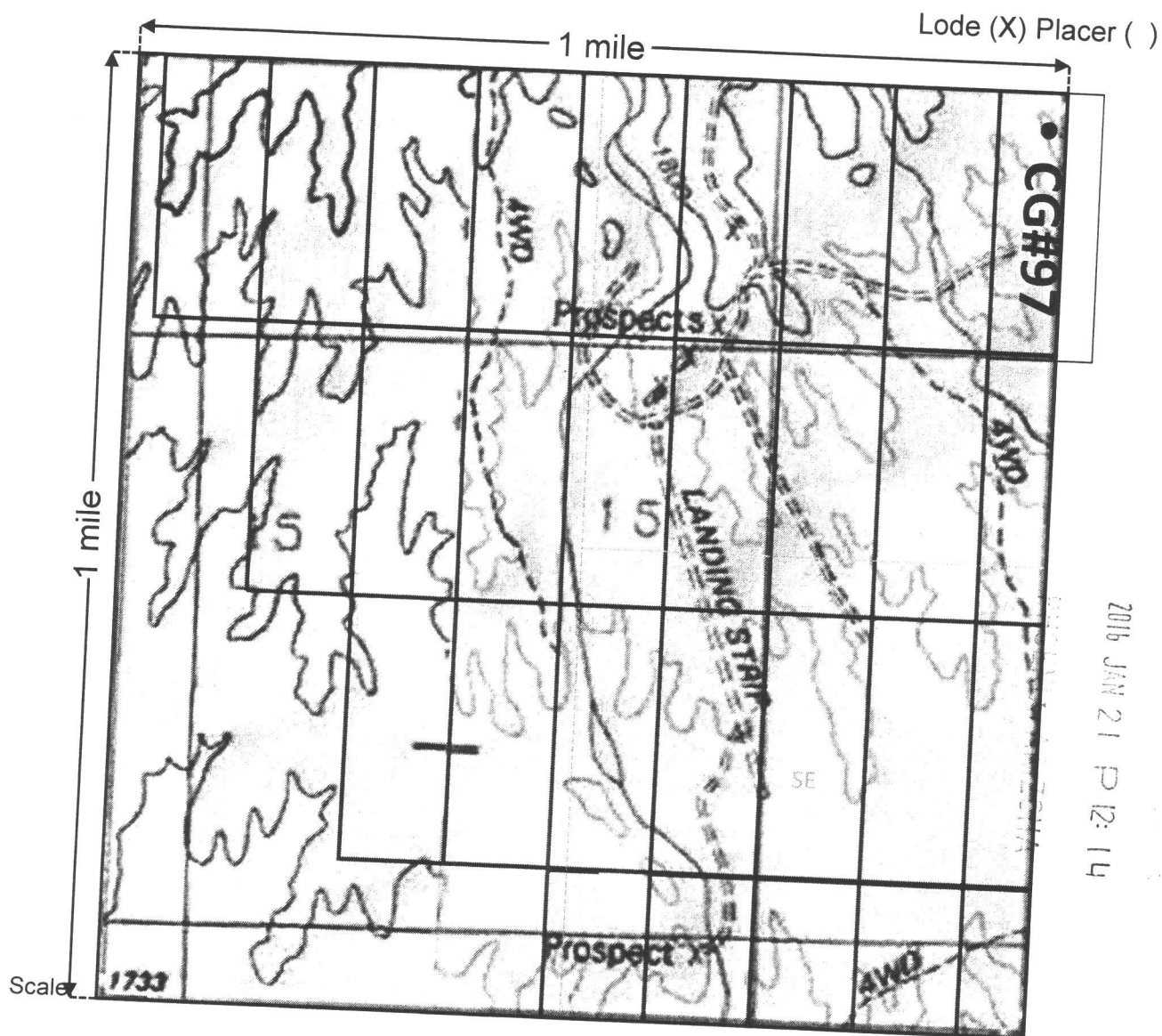
DATED AND POSTED on the ground this 31th day of December, 2015.

LOCATOR(s) [Signature]

Amc 435881

When recorded, please return to:
Destiny Resources LLC
4493 E. Whitehall Drive
San Tan Valley, AZ 85140

MINING CLAIM MAP



2016 JAN 21 P 12:14
RECORDED


1. The above map depicts the CG#97 mining claim, which is located in Section(s) 15, Township 13 S, Range 6 W, Gila and Salt River Base and Meridian, Pima County, Arizona.
2. The type of corner and location monuments used are as follows: 2" PVC Pipe or 2 1/2" Wooden
3. The bearings and distances in degrees and feet between claim corners are as depicted on the map.

1" = 2000 feet

When recorded, please re to:
Destiny Resources LLC
4493 E. Whitehall Drive
San Tan Valley, AZ 85140

LOCATION NOTICE FOR LODE MINING CLAIM

NOTICE IS HEREBY GIVEN that the: CG#97
_____ lode mining claim has been located
by Destiny Resources LLC whose current mailing
address is 4493 E Whitehall Drive,
San Tan Valley, AZ 85140.




The general course of this claim is North to South and it is situated in Pima County,
Arizona. This claim is 1500 feet in length and 600 feet in width. This claim runs from the
location monument on which this location notice is posted approximately at Latitude: _____
32°17'53.93"N Longitude: 112°51'51.10"W. This claim is marked by six monuments, one at
each corner and one at the center of each end line of the claim.

The location monument on which this notice is posted is situated within Section 15, Township 13
S, Range 3 W, Gila Salt River Base and Meridian, Arizona and this claim encompasses portions of
the following quarter section(s), section(s), Township(s) and Range(s) Section 14 Gila Salt River Base and
Meridian, Arizona.

The locality of this claim with reference to some natural object or permanent monument and additional
information (if any) concerning its locality are as follows: The Northeast corner of the claim is located 213 ft
E from the NE corner of Section 15

DATED AND POSTED on the ground this 31th day of December, 2015.


LOCATOR(s) 

ANCL 35881

When recorded, please refer to:
 Destiny Resources LLC
 4493 E. Whitehall Drive
 San Tan Valley, AZ 85140

MINING CLAIM MAP

Lode (X) Placer ()

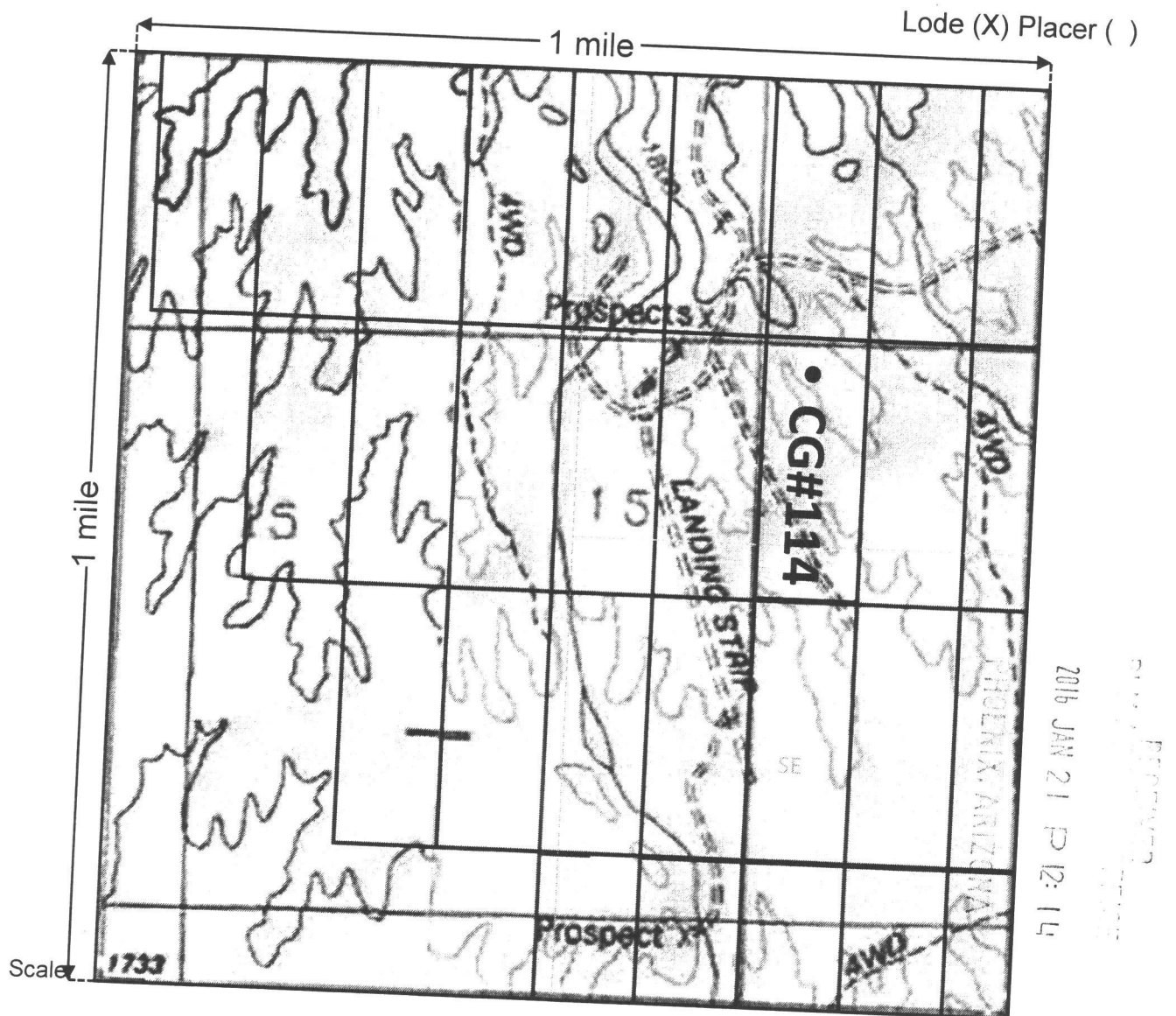


AMC 435881

1. The above map depicts the CG#97 mining claim, which is located in Section(s) 15, Township 13 S, Range 3 W, Gila and Salt River Base and Meridian, Pima County, Arizona.
2. The type of corner and location monuments used are as follows: 2" PVC Pipe or 2 1/2" Wooden
3. The bearings and distances in degrees and feet between claim corners are as depicted on the map.

When recorded, please refer to:
Destiny Resources LLC
4493 E. Whitehall Drive
San Tan Valley, AZ 85140

MINING CLAIM MAP



1. The above map depicts the CG#114 mining claim, which is located in Section(s) 15, Township 13 S, Range 6 W, Gila and Salt River Base and Meridian, Pima County, Arizona.
2. The type of corner and location monuments used are as follows: 2" PVC Pipe or 2 1/2" Wooden
3. The bearings and distances in degrees and feet between claim corners are as depicted on the map.


1" = 2000 feet



When recorded, please refer to:
Destiny Resources LLC
4493 E. Whitehall Drive
San Tan Valley, AZ 85140

LOCATION NOTICE FOR LODE MINING CLAIM

NOTICE IS HEREBY GIVEN that the: CG#114
_____ lode mining claim has been located
by Destiny Resources LLC _____ whose current mailing
address is 4493 E Whitehall Drive
San Tan Valley, AZ 85140 _____.



The general course of this claim is North to South _____ and it is situated in Pima _____ County,
Arizona. This claim is 1500 _____ feet in length and 600 _____ feet in width. This claim runs from the
location monument on which this location notice is posted approximately at Latitude: _____
32°17'52.57"N _____ Longitude: 112°52'4.90"W _____. This claim is marked by six monuments, one at
each corner and one at the center of each end line of the claim.

The location monument on which this notice is posted is situated within Section 15 _____, Township 13
S _____, Range 3 _____ W _____, Gila Salt River Base and Meridian, Arizona and this claim encompasses portions of
the following quarter section(s), section(s), Township(s) and Range(s)
_____ Gila Salt River Base and Meridian, Arizona.

The locality of this claim with reference to some natural object or permanent monument and additional
information (if any) concerning its locality are as follows: The Northeast corner of the claim is located 1749 ft
SbW from the NE corner of Section 15 _____

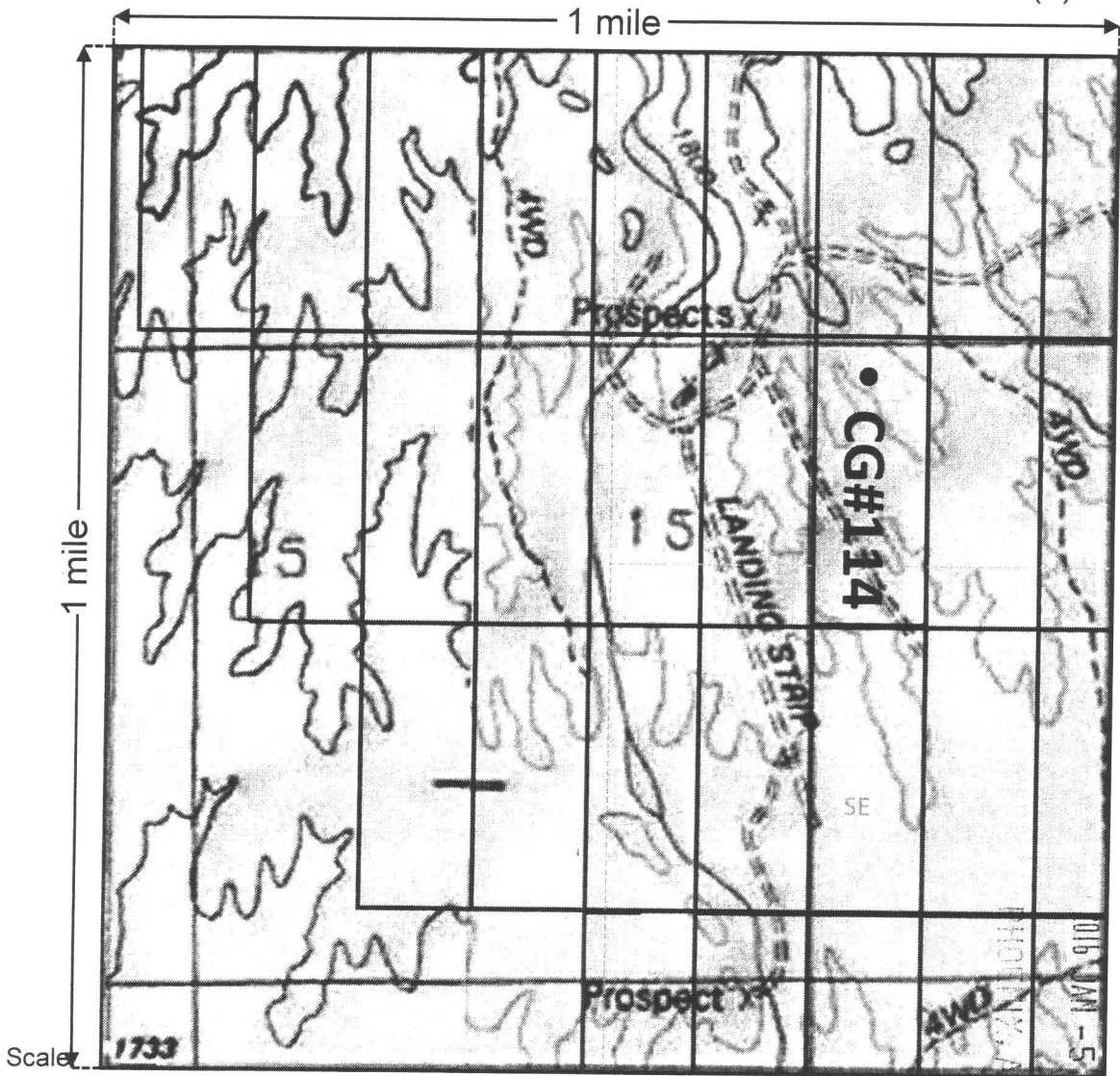
DATED AND POSTED on the ground this 31th _____ day of December _____, 2015.
LOCATOR(s) [Signature] _____

AMC435882

When recorded, please refer to:
 Destiny Resources LLC
 4493 E. Whitehall Drive
 San Tan Valley, AZ 85140

MINING CLAIM MAP

Lode (X) Placer ()



RECEIVED
 BLM AZ STATE OFFICE

AHC435882

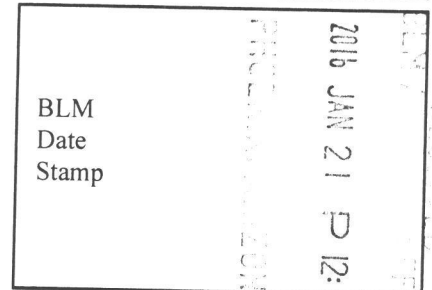
1" = 2000 feet

1. The above map depicts the CG#114 mining claim, which is located in Section(s) 15, Township 13 S, Range 3 W, Gila and Salt River Base and Meridian, Pima County, Arizona.
2. The type of corner and location monuments used are as follows: 2" PVC Pipe or 2 1/2" Wooden
3. The bearings and distances in degrees and feet between claim corners are as depicted on the map.

When recorded, please return to:
Destiny Resources LLC
4493 E. Whitehall Drive
San Tan Valley, AZ 85140

AMENDED LOCATION NOTICE FOR LODE MINING CLAIM

NOTICE IS HEREBY GIVEN that the: CG#115
_____ lode mining claim has been located
by Destiny Resources LLC whose current mailing
address is 4493 E Whitehall Drive
San Tan Valley, AZ 85140



The general course of this claim is North to South and it is situated in Pima County, Arizona. This claim is 1500 feet in length and 600 feet in width. This claim runs from the location monument on which this location notice is posted approximately at Latitude: 32°17'52.57"N Longitude: 112°52'11.94"W. This claim is marked by six monuments, one at each corner and one at the center of each end line of the claim.

The location monument on which this notice is posted is situated within Section 15, Township 13 S, Range 6 W, Gila Salt River Base and Meridian, Arizona and this claim encompasses portions of the following quarter section(s), section(s), Township(s) and Range(s)
_____ Gila Salt River Base and Meridian, Arizona.

The locality of this claim with reference to some natural object or permanent monument and additional information (if any) concerning its locality are as follows: The Northeast corner of the claim is located 32137 ft SW from the NE corner of Section 15

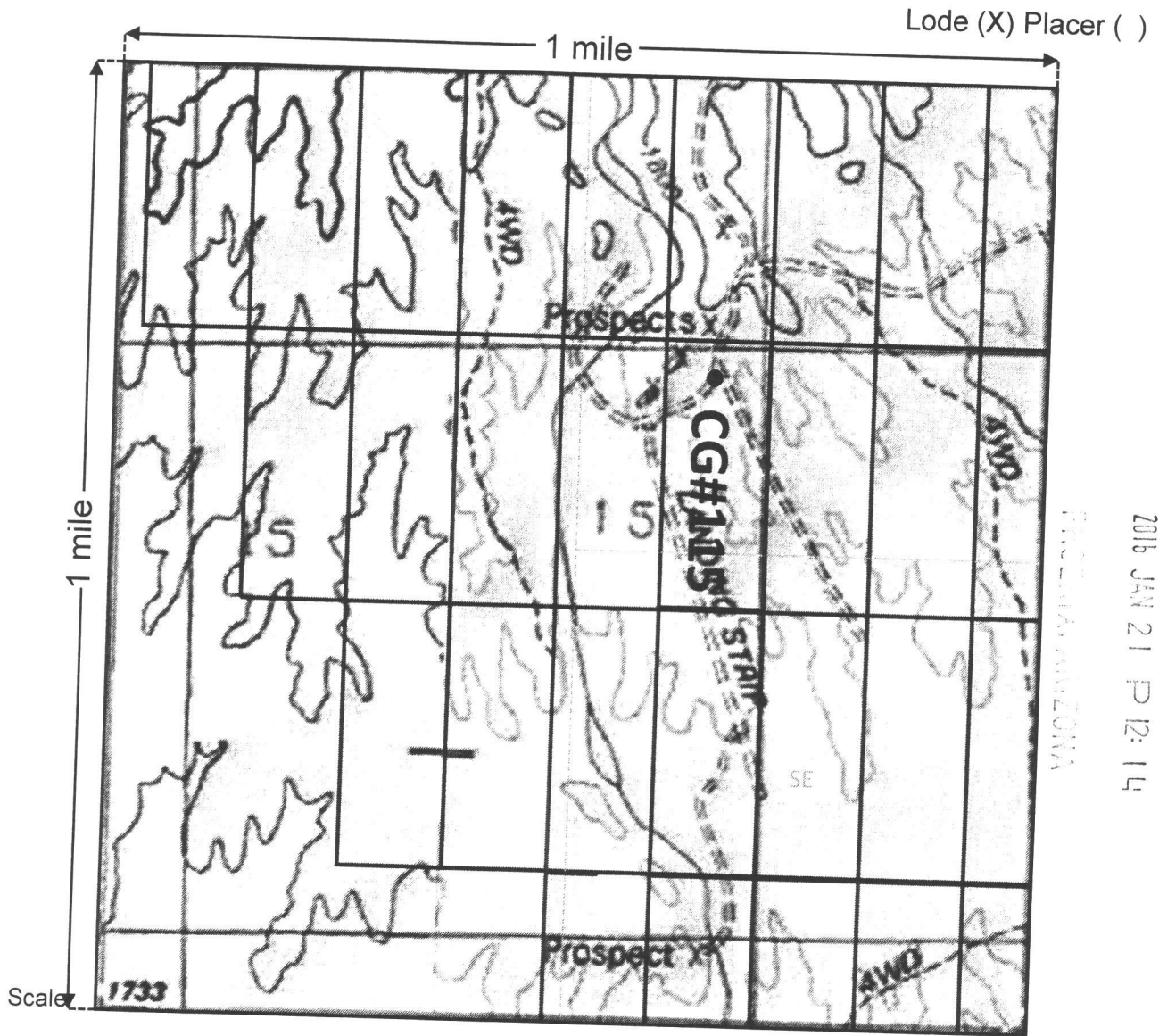
DATED AND POSTED on the ground this 31th day of December, 2015.

LOCATOR(s) [Signature]

AMC 435883

When recorded, please refer to:
Destiny Resources LLC
4493 E. Whitehall Drive
San Tan Valley, AZ 85140

MINING CLAIM MAP



FILED IN ARIZONA

2016 JAN 21 P 12:14

RECEIVED
DEPT. OF REVENUE

1" = 2000 feet




1. The above map depicts the CG#115 mining claim, which is located in Section(s) 15, Township 13 S, Range 6 W, Gila and Salt River Base and Meridian, Pima County, Arizona.
2. The type of corner and location monuments used are as follows: 2" PVC Pipe or 2 1/2" Wooden
3. The bearings and distances in degrees and feet between claim corners are as depicted on the map.

When recorded, please re. to:
Destiny Resources LLC
4493 E. Whitehall Drive
San Tan Valley, AZ 85140

LOCATION NOTICE FOR LODE MINING CLAIM

NOTICE IS HEREBY GIVEN that the: CG#115
_____ lode mining claim has been located
by Destiny Resources LLC whose current mailing
address is 4493 E Whitehall Drive
San Tan Valley, AZ 85140.




The general course of this claim is North to South and it is situated in Pima County, Arizona. This claim is 1500 feet in length and 600 feet in width. This claim runs from the location monument on which this location notice is posted approximately at Latitude: 32°17'52.57"N Longitude: 112°52'11.94"W. This claim is marked by six monuments, one at each corner and one at the center of each end line of the claim.

The location monument on which this notice is posted is situated within Section 15, Township 13 S, Range 3 W, Gila Salt River Base and Meridian, Arizona and this claim encompasses portions of the following quarter section(s), section(s), Township(s) and Range(s)
_____ Gila Salt River Base and Meridian, Arizona.

The locality of this claim with reference to some natural object or permanent monument and additional information (if any) concerning its locality are as follows: The Northeast corner of the claim is located 32137 ft SW from the NE corner of Section 15

DATED AND POSTED on the ground this 31th day of December, 2015.


LOCATOR(s) 

AMC435883

When recorded, please refer to:
Destiny Resources LLC
4493 E. Whitehall Drive
San Tan Valley, AZ 85140

MINING CLAIM MAP

Lode (X) Placer ()




AMC435883

1. The above map depicts the CG#115 mining claim, which is located in Section(s) 15, Township 13 S, Range 3 W, Gila and Salt River Base and Meridian, Pima County, Arizona.
2. The type of corner and location monuments used are as follows: 2" PVC Pipe or 2 1/2" Wooden
3. The bearings and distances in degrees and feet between claim corners are as depicted on the map.

When recorded, please refer to:
Destiny Resources LLC
4493 E. Whitehall Drive
San Tan Valley, AZ 85140

AMENDED LOCATION NOTICE FOR LODE MINING CLAIM

NOTICE IS HEREBY GIVEN that the: CG#116
_____ lode mining claim has been located
by Destiny Resources LLC whose current mailing
address is 4493 E Whitehall Drive
San Tan Valley, AZ 85140



The general course of this claim is North to South and it is situated in Pima County,
Arizona. This claim is 1500 feet in length and 600 feet in width. This claim runs from the
location monument on which this location notice is posted approximately at Latitude: 32°17'52.55"N
Longitude: 112°52'18.86"W. This claim is marked by six monuments, one at
each corner and one at the center of each end line of the claim.

The location monument on which this notice is posted is situated within Section 15, Township 13
S, Range 6 W, Gila Salt River Base and Meridian, Arizona and this claim encompasses portions of
the following quarter section(s), section(s), Township(s) and Range(s)
_____ Gila Salt River Base and Meridian, Arizona.

The locality of this claim with reference to some natural object or permanent monument and additional
information (if any) concerning its locality are as follows: The Northeast corner of the claim is located 2595
ft SWbW from the NE corner of Section 15

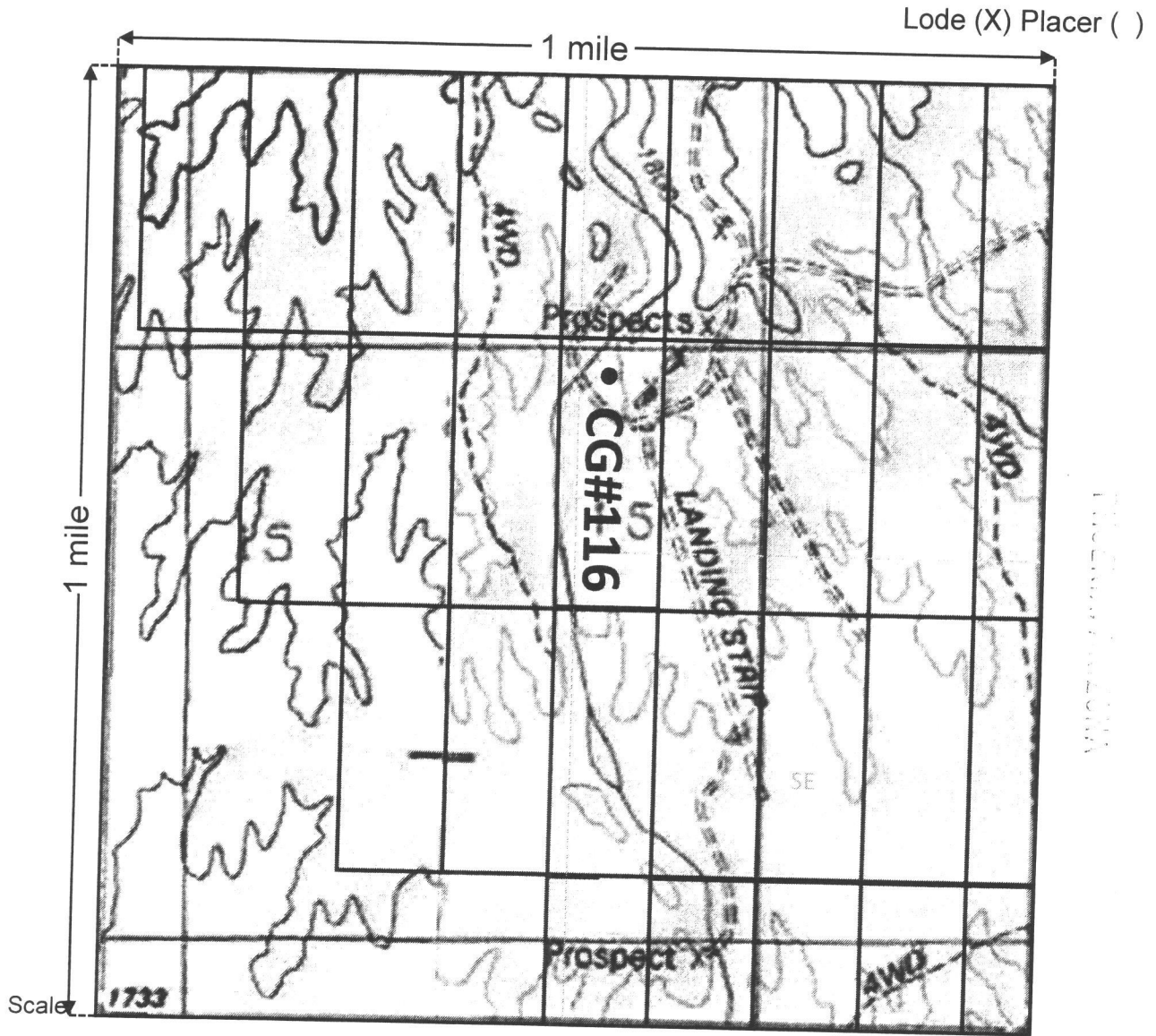
DATED AND POSTED on the ground this 31th day of December, 2015.

LOCATOR(s) [Signature]

Amc 435884

When recorded, please refer to:
Destiny Resources LLC
4493 E. Whitehall Drive
San Tan Valley, AZ 85140

MINING CLAIM MAP



CLM A... OFFICE
2016 JAN 21 P 12: 14

1" = 2000 feet

1. The above map depicts the CG#116 mining claim, which is located in Section(s) 15, Township 13 S, Range 6 W, Gila and Salt River Base and Meridian, Pima County, Arizona.
2. The type of corner and location monuments used are as follows: 2" PVC Pipe or 2 1/2" Wooden
3. The bearings and distances in degrees and feet between claim corners are as depicted on the map.

When recorded, please refer to:
Destiny Resources LLC
4493 E. Whitehall Drive
San Tan Valley, AZ 85140

LOCATION NOTICE FOR LODE MINING CLAIM

NOTICE IS HEREBY GIVEN that the: CG#116
_____ lode mining claim has been located
by Destiny Resources LLC whose current mailing
address is 4493 E Whitehall Drive
San Tan Valley, AZ 85140.

RECEIVED
BLM AZ STATE OFFICE
2015 JAN -5 A 10:32
PIMA, ARIZONA
BLM
Date
Stamp


The general course of this claim is North to South and it is situated in Pima County,
Arizona. This claim is 1500 feet in length and 600 feet in width. This claim runs from the
location monument on which this location notice is posted approximately at Latitude: _____
32°17'52.55"N Longitude: 112°52'18.86"W. This claim is marked by six monuments, one at
each corner and one at the center of each end line of the claim.

The location monument on which this notice is posted is situated within Section 15, Township 13
S, Range 3 W, Gila Salt River Base and Meridian, Arizona and this claim encompasses portions of
the following quarter section(s), section(s), Township(s) and Range(s)

Gila Salt River Base and Meridian, Arizona.

The locality of this claim with reference to some natural object or permanent monument and additional
information (if any) concerning its locality are as follows: The Northeast corner of the claim is located 2595
ft SWbW from the NE corner of Section 15

DATED AND POSTED on the ground this 31th day of December, 2015.

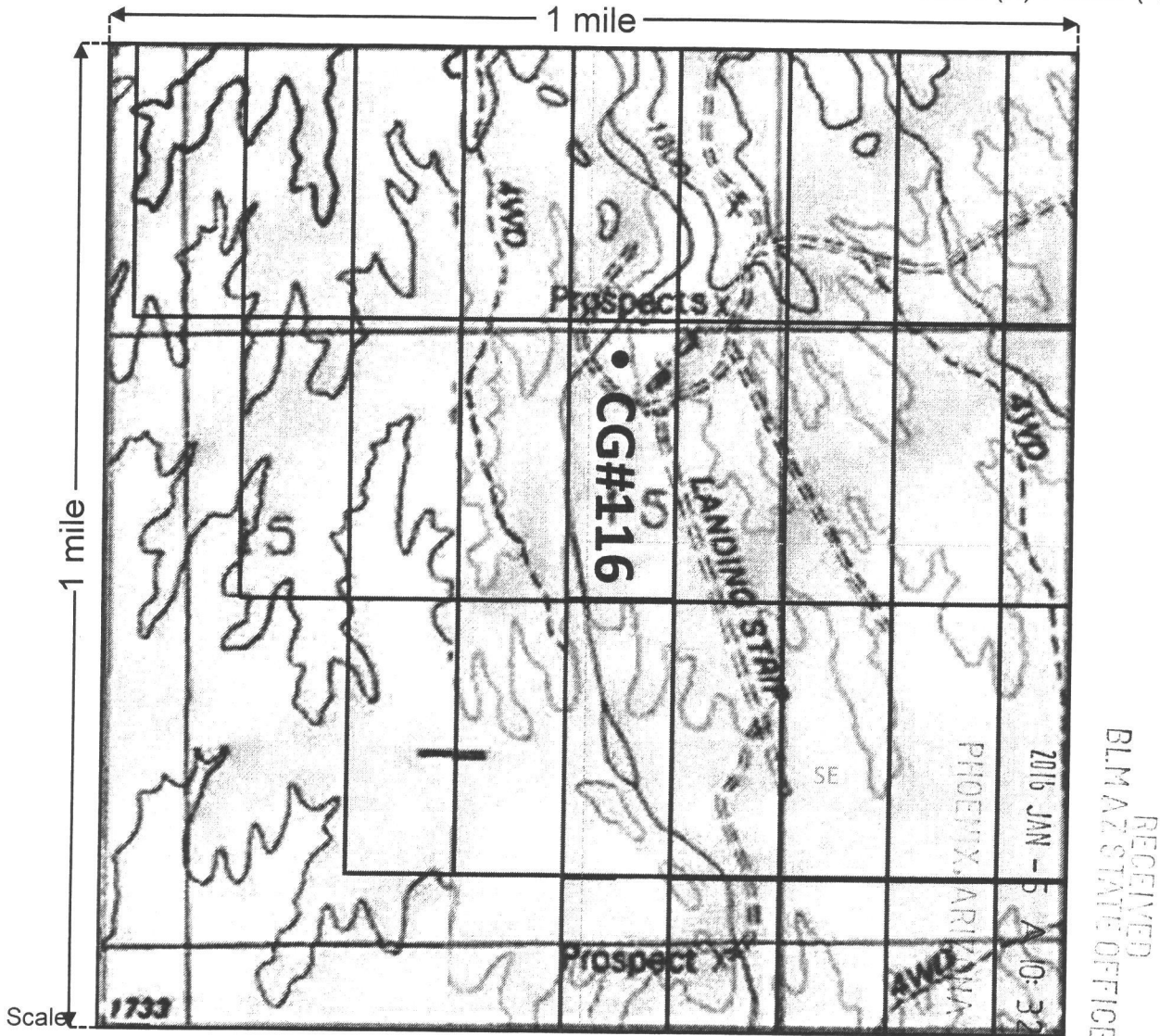
LOCATOR(s) 

AMC 435884

When recorded, please refer to:
 Destiny Resources LLC
 4493 E. Whitehall Drive
 San Tan Valley, AZ 85140

MINING CLAIM MAP

Lode (X) Placer ()



AMC 435884

RECEIVED
 BLM AZ STATE OFFICE
 2016 JAN - 5 A 10:32
 PHOENIX, ARIZONA


1" = 2000 feet

1. The above map depicts the CG#116 mining claim, which is located in Section(s) 15, Township 13 S, Range 3 W, Gila and Salt River Base and Meridian, Pima County, Arizona.
2. The type of corner and location monuments used are as follows: 2" PVC Pipe or 2 1/2" Wooden
3. The bearings and distances in degrees and feet between claim corners are as depicted on the map.

When recorded, please refer to:
St. Anne's Mining & Minerals, LLC
6622 North Longfellow Drive
Tucson, AZ 85718

AMENDED LOCATION NOTICE FOR LODE MINING CLAIM

NOTICE IS HEREBY GIVEN that the: CG#117
_____ lode mining claim has been located
by St. Anne's Mining & Minerals, LLC whose current mailing
address is 6622 North Longfellow Drive
Tucson, Arizona 85718.



The general course of this claim is North to South _____ and it is situated in Pima _____ County, Arizona. This claim is 1500 _____ feet in length and 600 _____ feet in width. This claim runs from the location monument on which this location notice is posted approximately at Latitude: _____ 32°17'52.51"N _____ Longitude: 112°52'25.91"W _____. This claim is marked by six monuments, one at each corner and one at the center of each end line of the claim.

The location monument on which this notice is posted is situated within Section 15 _____, Township 13 _____ S, Range 6 _____ W, Gila Salt River Base and Meridian, Arizona and this claim encompasses portions of the following quarter section(s), section(s), Township(s) and Range(s)
_____ Gila Salt River Base and Meridian, Arizona.

The locality of this claim with reference to some natural object or permanent monument and additional information (if any) concerning its locality are as follows: The Northeast corner of the claim is located 3114 ft SWbW from the NE corner of Section 15


DATED AND POSTED on the ground this 31th _____ day of December _____, 2015.


LOCATOR(s) [Signature]

Amc 435885

When recorded, please refer to:
St. Anne's Mining & Minerals, LLC
6622 North Longfellow Drive
Tucson, AZ 85718

MINING CLAIM MAP



- 1" = 2000 feet 
1. The above map depicts the CG#117 mining claim, which is located in Section(s) 15, Township 13 S, Range 6 W, Gila and Salt River Base and Meridian, Pima County, Arizona.
 2. The type of corner and location monuments used are as follows: 2" PVC Pipe or 2 1/2" Wooden
 3. The bearings and distances in degrees and feet between claim corners are as depicted on the map.

When recorded, please refer to:
St. Anne's Mining & Minerals, LLC
6622 North Longfellow Drive
Tucson, AZ 85718

LOCATION NOTICE FOR LODE MINING CLAIM

NOTICE IS HEREBY GIVEN that the: CG#117
_____ lode mining claim has been located
by St. Anne's Mining & Minerals, LLC whose current mailing
address is 6622 North Longfellow Drive
Tucson, Arizona 85718.


RECEIVED
BLM
AZ STATE OFFICE
2015 JAN -5 A 10:32
PIMA COUNTY, ARIZONA
BLM
Date
Stamp

The general course of this claim is North to South and it is situated in Pima County,
Arizona. This claim is 1500 feet in length and 600 feet in width. This claim runs from the
location monument on which this location notice is posted approximately at Latitude: 32°17'52.51"N
Longitude: 112°52'25.91"W. This claim is marked by six monuments, one at
each corner and one at the center of each end line of the claim.

The location monument on which this notice is posted is situated within Section 15, Township 13
S, Range 3 W, Gila Salt River Base and Meridian, Arizona and this claim encompasses portions of
the following quarter section(s), section(s), Township(s) and Range(s)
_____ Gila Salt River Base and Meridian, Arizona.

The locality of this claim with reference to some natural object or permanent monument and additional
information (if any) concerning its locality are as follows: The Northeast corner of the claim is located 3114 ft
SWbW from the NE corner of Section 15

DATED AND POSTED on the ground this 31th day of December, 2015.

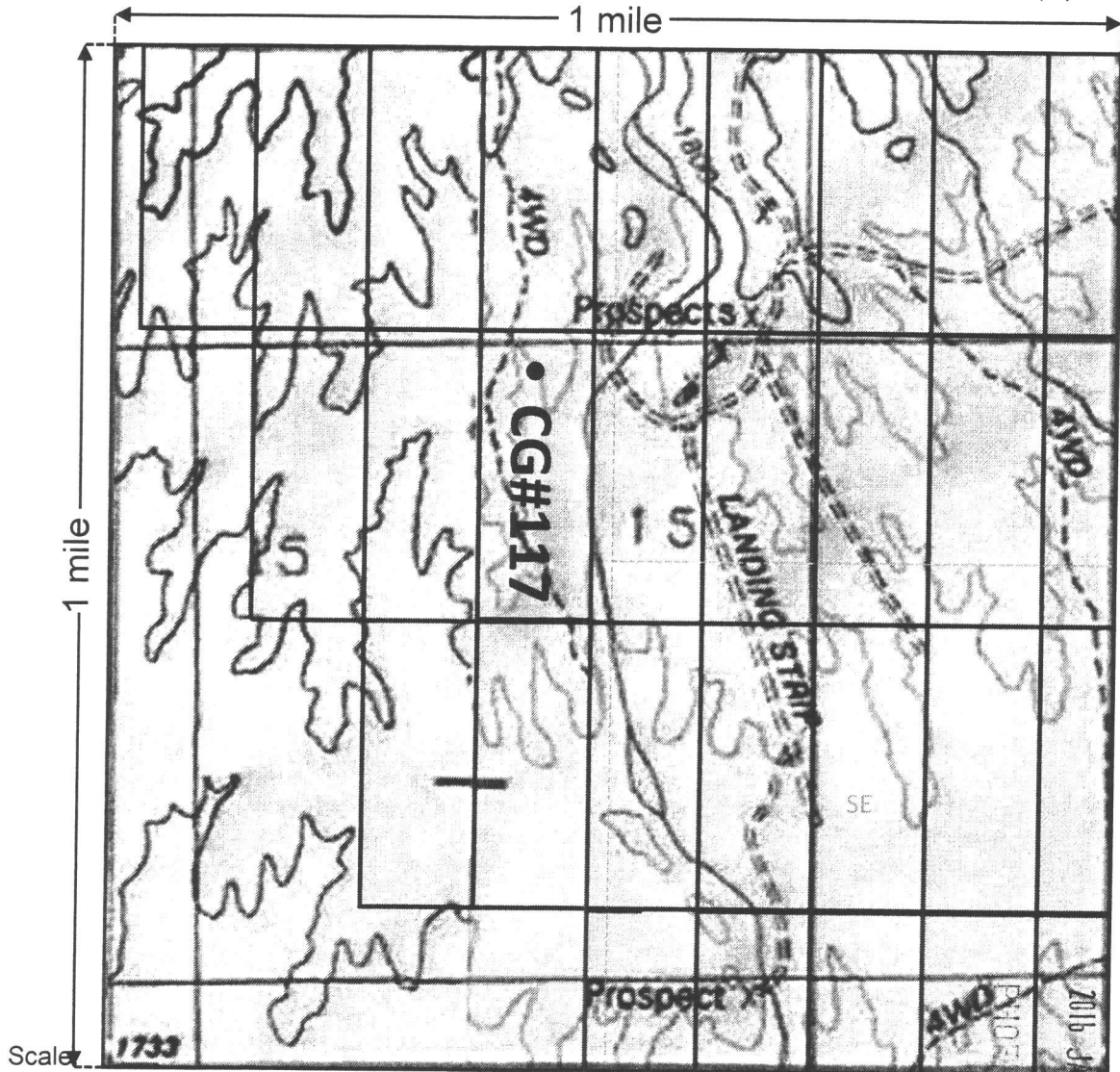
LOCATOR(s) 

AN0435885

When recorded, please refer to:
 St. Anne's Mining & Minerals, LLC
 6622 North Longfellow Drive
 Tucson, AZ 85718

MINING CLAIM MAP

Lode (X) Placer ()



Scale

1" = 2000 feet

- The above map depicts the CG#117 mining claim, which is located in Section(s) 15, Township 13 S, Range 3 W, Gila and Salt River Base and Meridian, Pima County, Arizona.
- The type of corner and location monuments used are as follows: 2" PVC Pipe or 2 1/2" Wooden
- The bearings and distances in degrees and feet between claim corners are as depicted on the map.


RECEIVED
 BLM AZ 83000 OFFICE
 2016 JAN - 5
 10:32

AMC435885

When recorded, please refer to:
Destiny Resources LLC
4493 E. Whitehall Drive
San Tan Valley, AZ 85140

AMENDED LOCATION NOTICE FOR LODE MINING CLAIM

NOTICE IS HEREBY GIVEN that the: CG#118
_____ lode mining claim has been located
by Destiny Resources LLC whose current mailing
address is 4493 E Whitehall Drive
San Tan Valley, AZ 85140



The general course of this claim is North to South and it is situated in Pima County, Arizona. This claim is 1500 feet in length and 600 feet in width. This claim runs from the location monument on which this location notice is posted approximately at Latitude: 32°17'52.54"N Longitude: 112°52'32.74"W. This claim is marked by six monuments, one at each corner and one at the center of each end line of the claim.

The location monument on which this notice is posted is situated within Section 15, Township 13 S, Range 6 W, Gila Salt River Base and Meridian, Arizona and this claim encompasses portions of the following quarter section(s), section(s), Township(s) and Range(s)
_____ Gila Salt River Base and Meridian, Arizona.

The locality of this claim with reference to some natural object or permanent monument and additional information (if any) concerning its locality are as follows: The Northeast corner of the claim is located 3660 ft WSW from the NE corner of Section 15

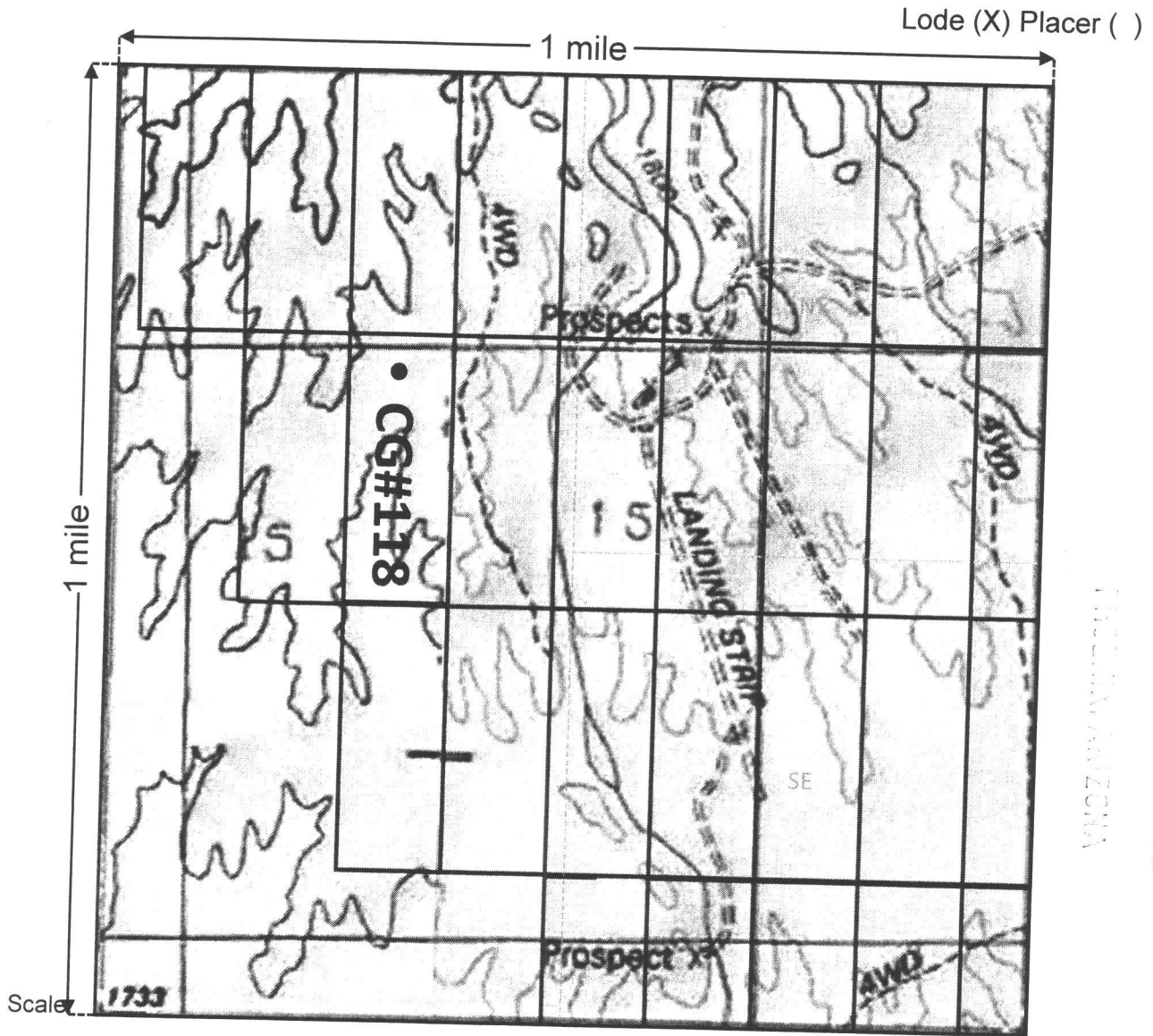
DATED AND POSTED on the ground this 31th day of December, 2015.

LOCATOR(s) [Signature]

Ame 435886

When recorded, please refer to:
Destiny Resources LLC
4493 E. Whitehall Drive
San Tan Valley, AZ 85140

MINING CLAIM MAP



ELM... OFFICE
2016 JUN 21 P 12:15
The... ARIZONA


1" = 2000 feet 

1. The above map depicts the CG#118 mining claim, which is located in Section(s) 15, Township 13 S, Range 6 W, Gila and Salt River Base and Meridian, Pima County, Arizona.
2. The type of corner and location monuments used are as follows: 2" PVC Pipe or 2 1/2" Wooden
3. The bearings and distances in degrees and feet between claim corners are as depicted on the map.

When recorded, please refer to:
Destiny Resources LLC
4493 E. Whitehall Drive
San Tan Valley, AZ 85140

LOCATION NOTICE FOR LODE MINING CLAIM

NOTICE IS HEREBY GIVEN that the: CG#118
_____ lode mining claim has been located
by Destiny Resources LLC _____ whose current mailing
address is 4493 E Whitehall Drive
San Tan Valley, AZ 85140 _____.



The general course of this claim is North to South _____ and it is situated in Pima _____ County, Arizona. This claim is 1500 _____ feet in length and 600 _____ feet in width. This claim runs from the location monument on which this location notice is posted approximately at Latitude: _____ 32°17'52.54"N _____ Longitude: 112°52'32.74"W _____. This claim is marked by six monuments, one at each corner and one at the center of each end line of the claim.

The location monument on which this notice is posted is situated within Section 15 _____, Township 13 _____ S, Range 3 _____ W, Gila Salt River Base and Meridian, Arizona and this claim encompasses portions of the following quarter section(s), section(s), Township(s) and Range(s)
_____ Gila Salt River Base and Meridian, Arizona.

The locality of this claim with reference to some natural object or permanent monument and additional information (if any) concerning its locality are as follows: The Northeast corner of the claim is located 3660 ft WSW from the NE corner of Section 15 _____

DATED AND POSTED on the ground this 31th _____ day of December _____, 2015.

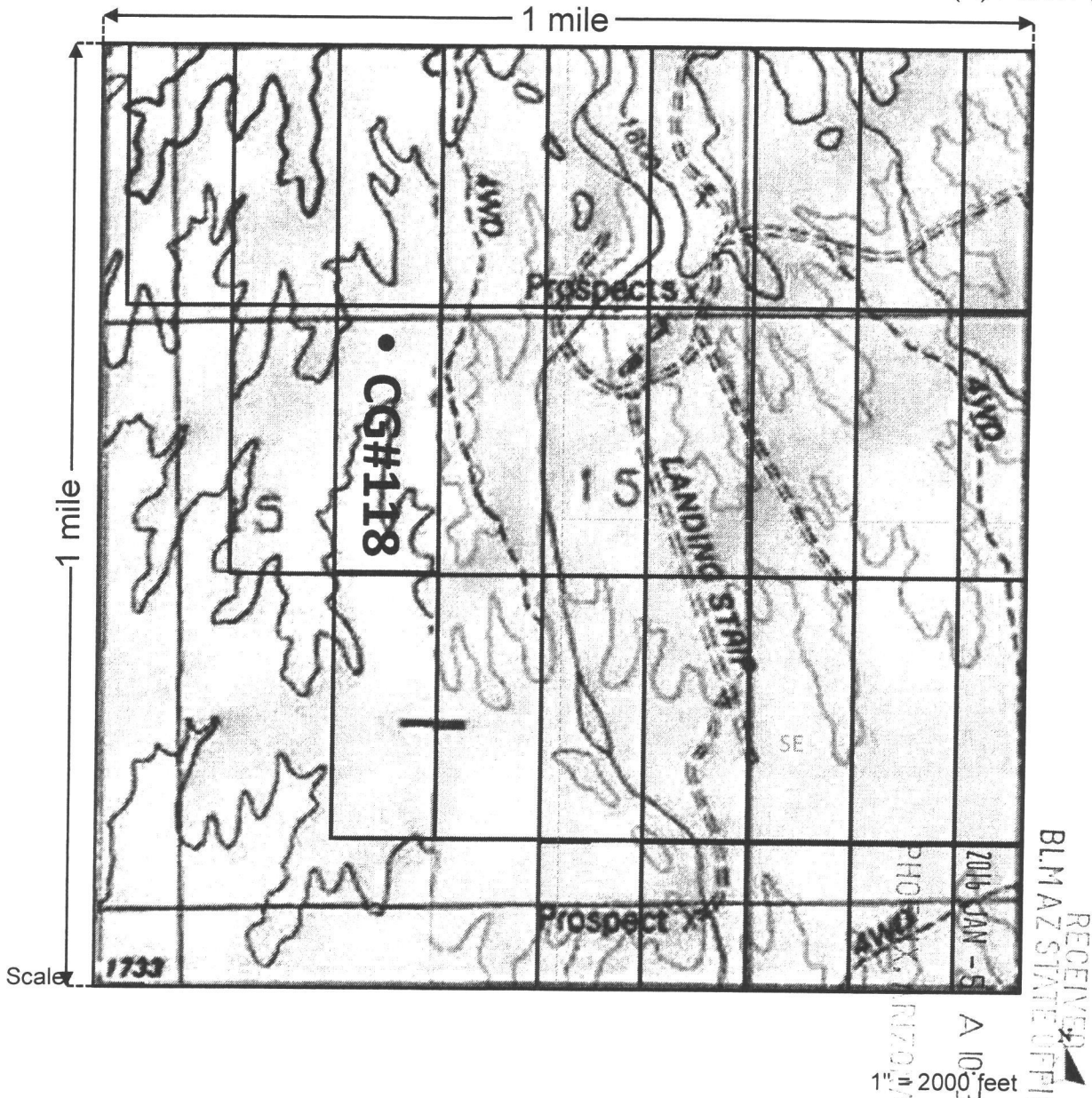
LOCATOR(s) [Signature] _____

ANCI 35886

When recorded, please refer to:
 Destiny Resources LLC
 4493 E. Whitehall Drive
 San Tan Valley, AZ 85140

MINING CLAIM MAP

Lode (X) Placer ()




AMC435886

1. The above map depicts the CG#118 mining claim, which is located in Section(s) 15, Township 13 S, Range 3 W, Gila and Salt River Base and Meridian, Pima County, Arizona.
2. The type of corner and location monuments used are as follows: 2" PVC Pipe or 2 1/2" Wooden
3. The bearings and distances in degrees and feet between claim corners are as depicted on the map.

When recorded, please return to:
Destiny Resources LLC
4493 E. Whitehall Drive
San Tan Valley, AZ 85140

AMENDED LOCATION NOTICE FOR LODE MINING CLAIM

NOTICE IS HEREBY GIVEN that the: CG#120
_____ lode mining claim has been located
by Destiny Resources LLC whose current mailing
address is 4493 E Whitehall Drive
San Tan Valley, AZ 85140



The general course of this claim is North to South and it is situated in Pima County, Arizona. This claim is 1500 feet in length and 600 feet in width. This claim runs from the location monument on which this location notice is posted approximately at Latitude: 32°17'24.33"N Longitude: 112°52'32.76"W. This claim is marked by six monuments, one at each corner and one at the center of each end line of the claim.

The location monument on which this notice is posted is situated within Section 15, Township 13 S, Range 6 W, Gila Salt River Base and Meridian, Arizona and this claim encompasses portions of the following quarter section(s), section(s), Township(s) and Range(s)
_____ Gila Salt River Base and Meridian, Arizona.

The locality of this claim with reference to some natural object or permanent monument and additional information (if any) concerning its locality are as follows: The Northeast corner of the claim is located 4464 ft W from the SW corner of Section 15

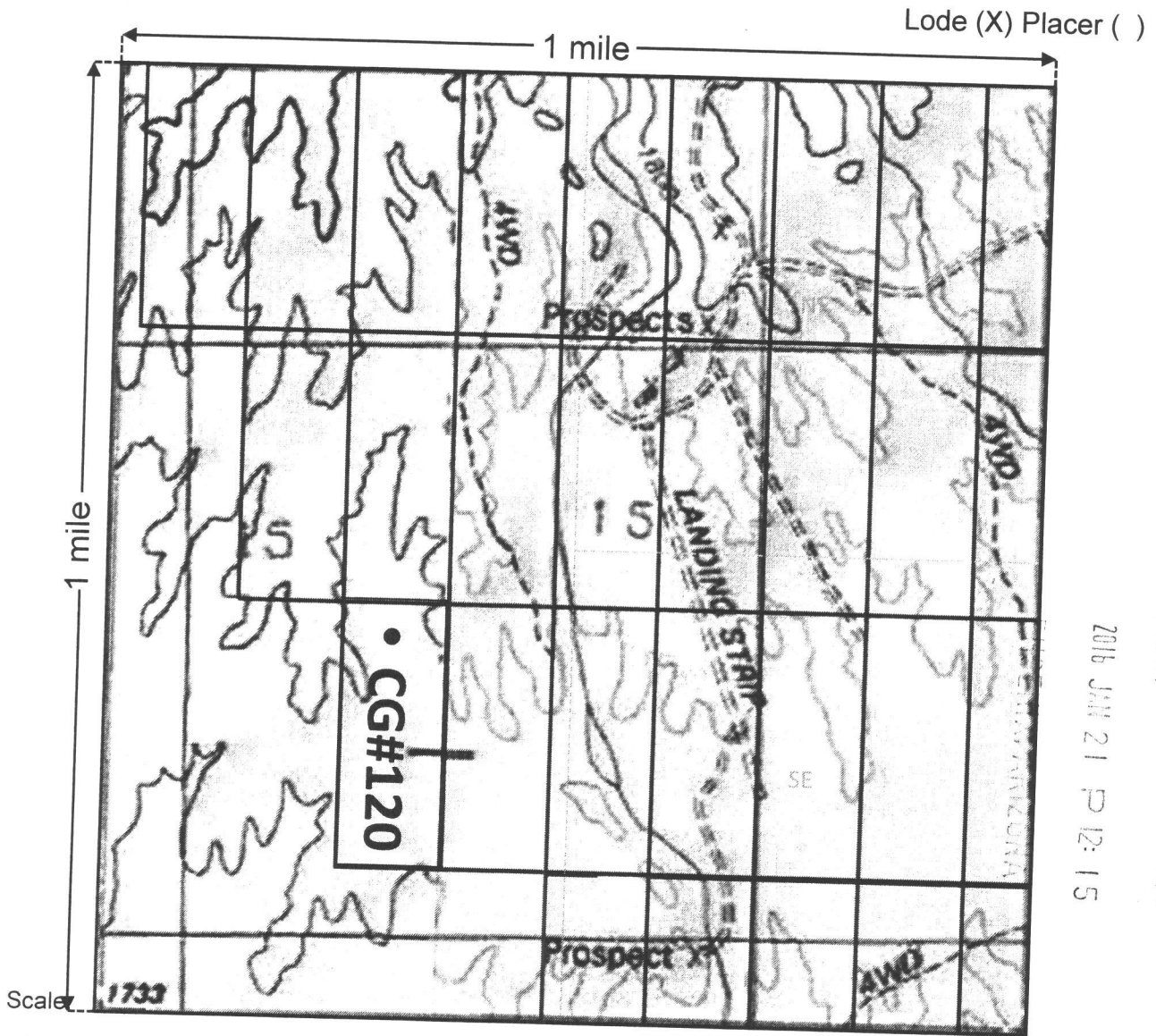
DATED AND POSTED on the ground this 31th day of December, 2015.

LOCATOR(s) [Signature]

Amc 435887

When recorded, please refer to:
Destiny Resources LLC
4493 E. Whitehall Drive
San Tan Valley, AZ 85140

MINING CLAIM MAP



CG#120
2016 JUN 21 P 12:15

1" = 2000 feet

1. The above map depicts the CG#120 mining claim, which is located in Section(s) 15, Township 13 S, Range 6 W, Gila and Salt River Base and Meridian, Pima County, Arizona.
2. The type of corner and location monuments used are as follows: 2" PVC Pipe or 2 1/2" Wooden
3. The bearings and distances in degrees and feet between claim corners are as depicted on the map.

When recorded, please refer to:
Destiny Resources LLC
4493 E. Whitehall Drive
San Tan Valley, AZ 85140

LOCATION NOTICE FOR LODE MINING CLAIM

NOTICE IS HEREBY GIVEN that the: CG#120
_____ lode mining claim has been located
by Destiny Resources LLC whose current mailing
address is 4493 E Whitehall Drive
San Tan Valley, AZ 85140


RECEIVED
BLM AZ STATE OFFICE
2016 JAN -5 A 10:32
PIMA COUNTY, ARIZONA
BLM
Date
Stamp

The general course of this claim is North to South and it is situated in Pima County,
Arizona. This claim is 1500 feet in length and 600 feet in width. This claim runs from the
location monument on which this location notice is posted approximately at Latitude: _____
32°17'24.33"N Longitude: 112°52'32.76"W. This claim is marked by six monuments, one at
each corner and one at the center of each end line of the claim.

The location monument on which this notice is posted is situated within Section 15, Township 13
S, Range 3 W, Gila Salt River Base and Meridian, Arizona and this claim encompasses portions of
the following quarter section(s), section(s), Township(s) and Range(s)
_____ Gila Salt River Base and Meridian, Arizona.

The locality of this claim with reference to some natural object or permanent monument and additional
information (if any) concerning its locality are as follows: The Northeast corner of the claim is located 4464 ft
W from the SW corner of Section 15

DATED AND POSTED on the ground this 31th day of December, 2015.

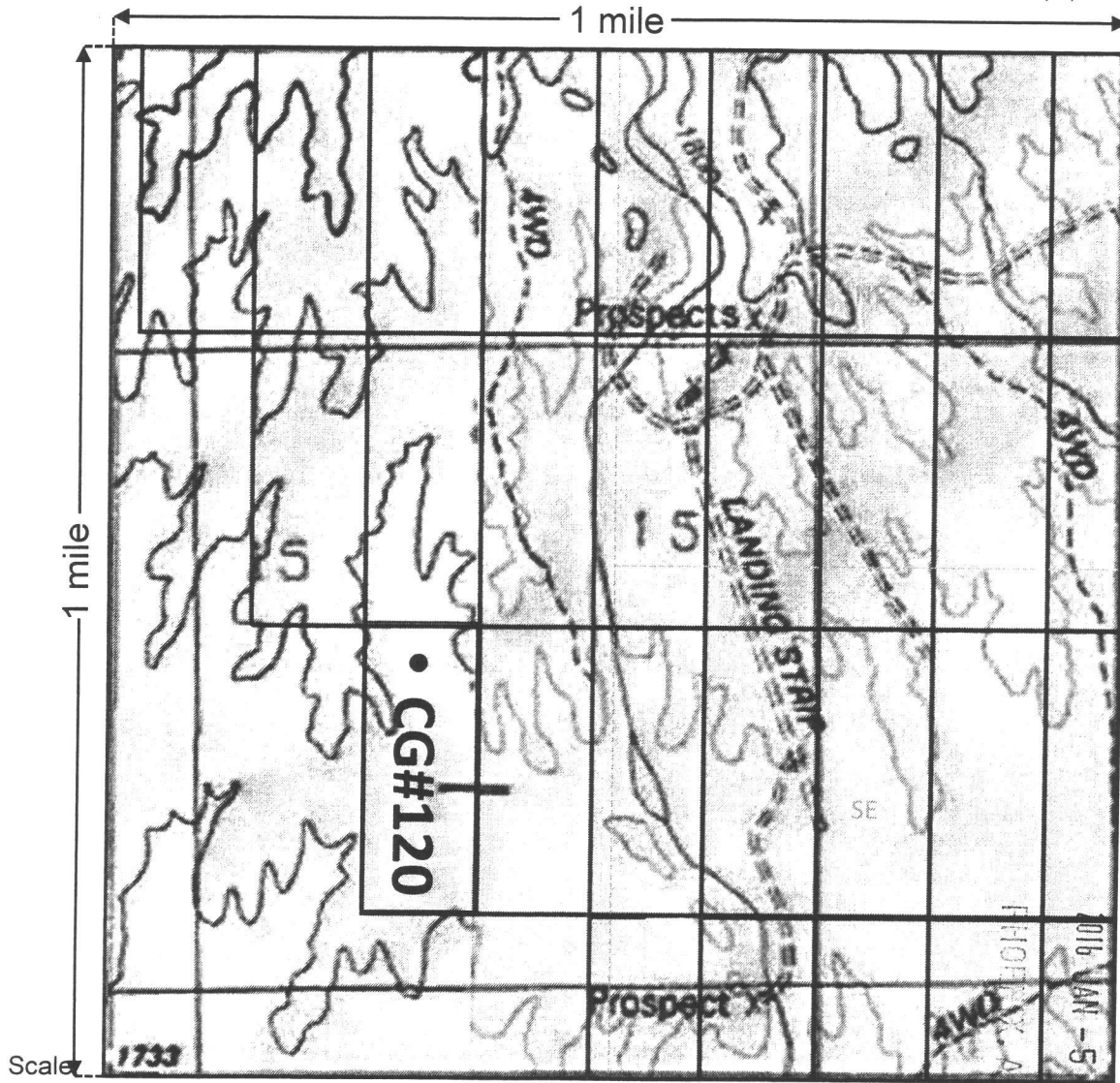
LOCATOR(s) 

AMC435887

When recorded, please refer to:
 Destiny Resources LLC
 4493 E. Whitehall Drive
 San Tan Valley, AZ 85140

MINING CLAIM MAP

Lode (X) Placer ()



Scale

1" = 2000 feet

RECEIVED
 BLM AZ STATE OFFICE


AMC435887

1. The above map depicts the CG#120 mining claim, which is located in Section(s) 15, Township 13 S, Range 3 W, Gila and Salt River Base and Meridian, Pima County, Arizona.
2. The type of corner and location monuments used are as follows: 2" PVC Pipe or 2 1/2" Wooden
3. The bearings and distances in degrees and feet between claim corners are as depicted on the map.

When recorded, please refer to:
Destiny Resources LLC
4493 E. Whitehall Drive
San Tan Valley, AZ 85140

AMENDED LOCATION NOTICE FOR LODE MINING CLAIM

NOTICE IS HEREBY GIVEN that the: CG#121
_____ lode mining claim has been located
by Destiny Resources LLC whose current mailing
address is 4493 E Whitehall Drive
San Tan Valley, AZ 85140




The general course of this claim is North to South and it is situated in Pima County, Arizona. This claim is 1500 feet in length and 600 feet in width. This claim runs from the location monument on which this location notice is posted approximately at Latitude: 32°17'24.27"N Longitude: 112°52'25.80"W. This claim is marked by six monuments, one at each corner and one at the center of each end line of the claim.

The location monument on which this notice is posted is situated within Section 15, Township 13 S, Range 6 W, Gila Salt River Base and Meridian, Arizona and this claim encompasses portions of the following quarter section(s), section(s), Township(s) and Range(s)
_____ Gila Salt River Base and Meridian, Arizona.

The locality of this claim with reference to some natural object or permanent monument and additional information (if any) concerning its locality are as follows: The Northeast corner of the claim is located 4042 ft W from the SW corner of Section 15

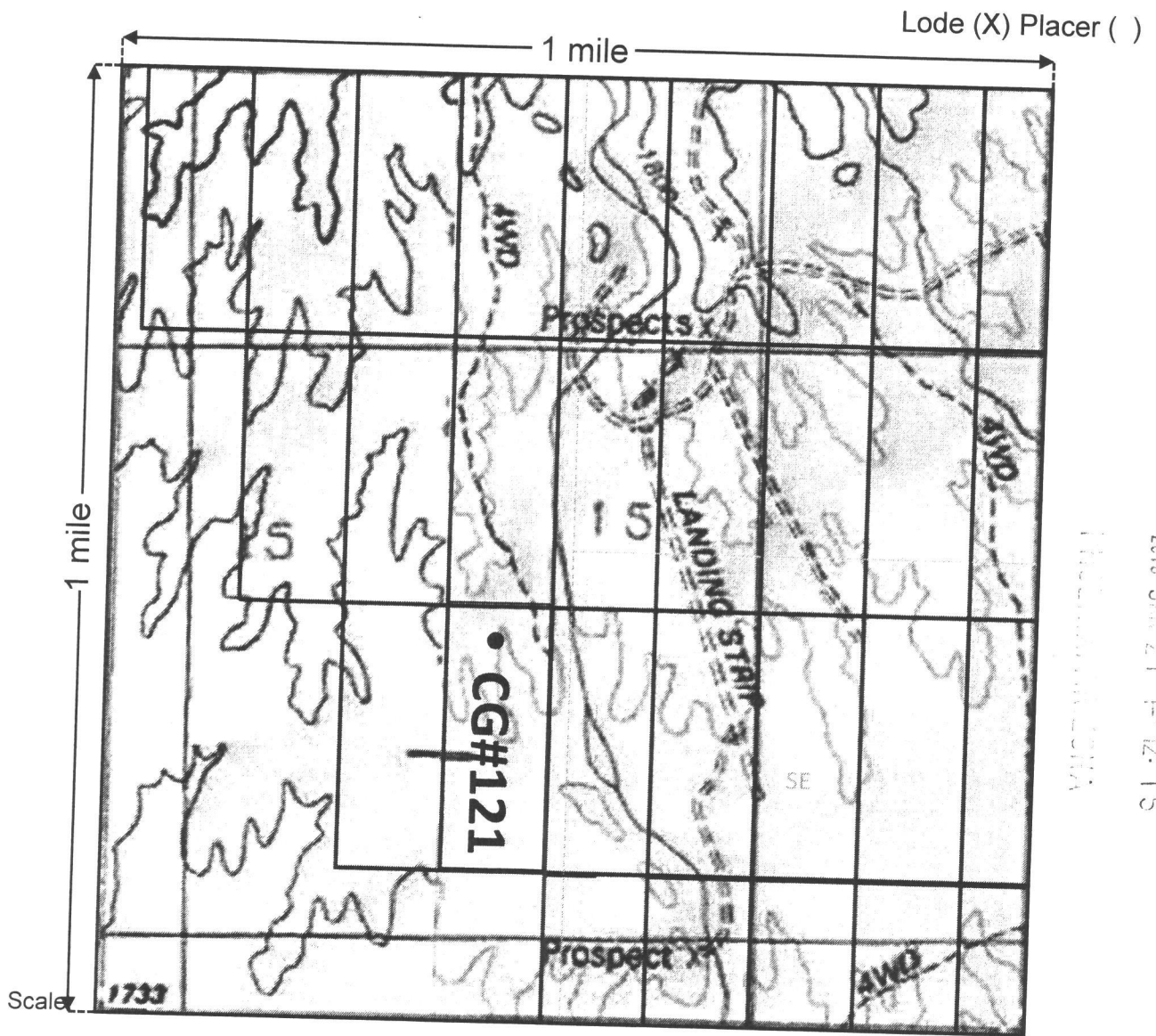
DATED AND POSTED on the ground this 31th day of December, 2015.

LOCATOR(s) 


Amc 435888

When recorded, please refer to:
Destiny Resources LLC
4493 E. Whitehall Drive
San Tan Valley, AZ 85140

MINING CLAIM MAP



PLUMMER'S OFFICE
2016 JUN 21 PM 12:15
1733

- 1" = 2000 feet 
1. The above map depicts the CG#121 mining claim, which is located in Section(s) 15, Township 13 S, Range 6 W, Gila and Salt River Base and Meridian, Pima County, Arizona.
 2. The type of corner and location monuments used are as follows: 2" PVC Pipe or 2 1/2" Wooden
 3. The bearings and distances in degrees and feet between claim corners are as depicted on the map.

When recorded, please refer to:
Destiny Resources LLC
4493 E. Whitehall Drive
San Tan Valley, AZ 85140

LOCATION NOTICE FOR LODE MINING CLAIM

NOTICE IS HEREBY GIVEN that the: CG#121
_____ lode mining claim has been located
by Destiny Resources LLC whose current mailing
address is 4493 E Whitehall Drive
San Tan Valley, AZ 85140.

BLM
AZ STATE OFFICE
2015 JAN -5 A 10:33
PIQUEWAY, ARIZONA
RECEIVED

BLM
Date
Stamp

The general course of this claim is North to South and it is situated in Pima County,
Arizona. This claim is 1500 feet in length and 600 feet in width. This claim runs from the
location monument on which this location notice is posted approximately at Latitude: _____
32°17'24.27"N Longitude: 112°52'25.80"W. This claim is marked by six monuments, one at
each corner and one at the center of each end line of the claim.

The location monument on which this notice is posted is situated within Section 15, Township 13
S, Range 3 W, Gila Salt River Base and Meridian, Arizona and this claim encompasses portions of
the following quarter section(s), section(s), Township(s) and Range(s)

Gila Salt River Base and Meridian, Arizona.

The locality of this claim with reference to some natural object or permanent monument and additional
information (if any) concerning its locality are as follows: The Northeast corner of the claim is located 4042 ft
W from the SW corner of Section 15

DATED AND POSTED on the ground this 31th day of December, 2015.

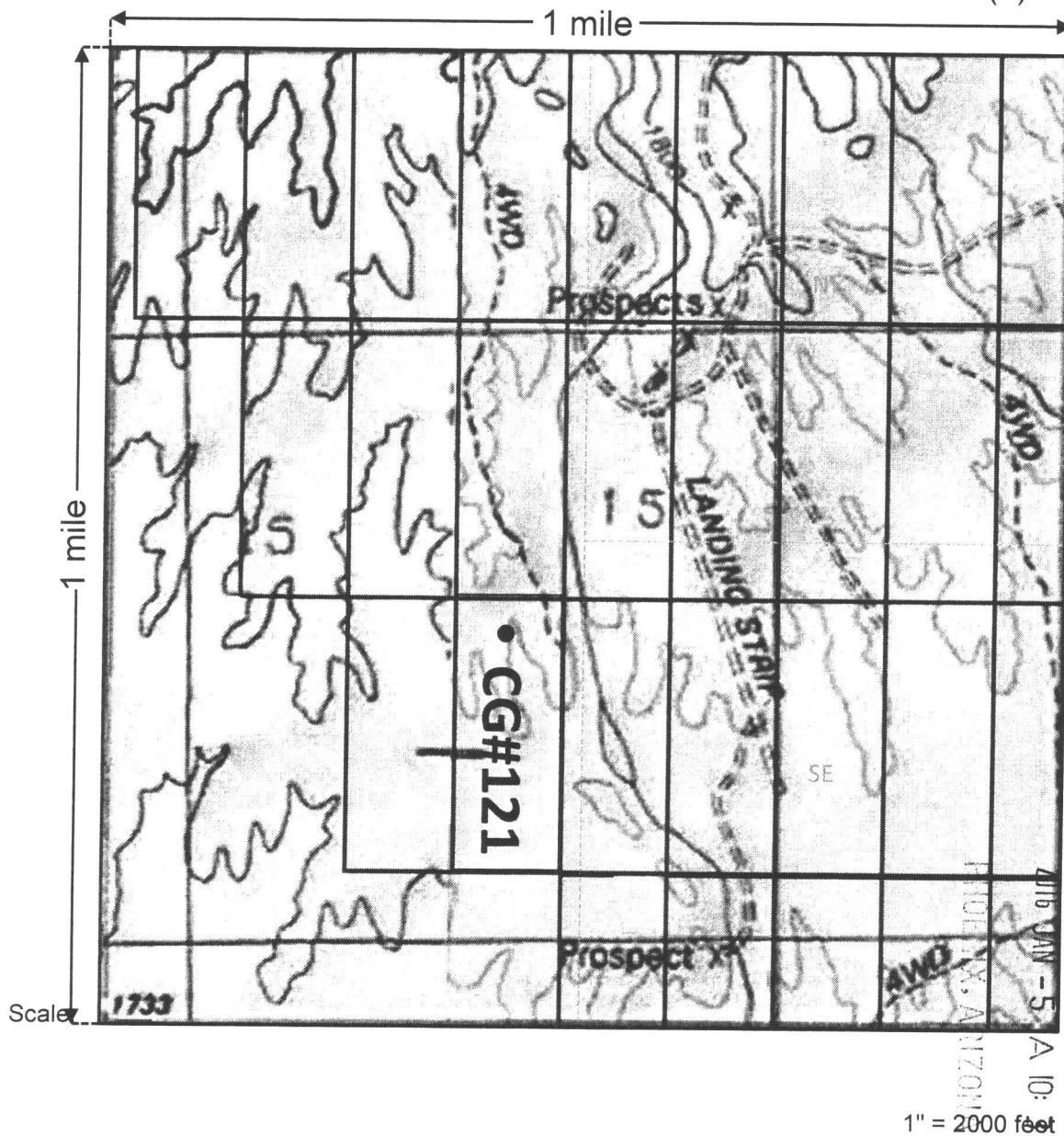
LOCATOR(s) _____

AN 435888

When recorded, please refer to:
 Destiny Resources LLC
 4493 E. Whitehall Drive
 San Tan Valley, AZ 85140

MINING CLAIM MAP

Lode (X) Placer ()




RECEIVED
 BLM AZ STATE OFFICE

AMC 435888

- The above map depicts the CG#121 mining claim, which is located in Section(s) 15, Township 13 S, Range 3 W, Gila and Salt River Base and Meridian, Pima County, Arizona.
- The type of corner and location monuments used are as follows: 2" PVC Pipe or 2 1/2" Wooden
- The bearings and distances in degrees and feet between claim corners are as depicted on the map.

When recorded, please return to:
Destiny Resources LLC
4493 E. Whitehall Drive
San Tan Valley, AZ 85140

MINING CLAIM MAP



DMV
2016 JUN 21 P 12:16

1. The above map depicts the CG#122 mining claim, which is located in Section(s) 15, Township 13 S, Range 6 W, Gila and Salt River Base and Meridian, Pima County, Arizona.
2. The type of corner and location monuments used are as follows: 2" PVC Pipe or 2 1/2" Wooden
3. The bearings and distances in degrees and feet between claim corners are as depicted on the map.


1" = 2000 feet



When recorded, please refer to:
Destiny Resources LLC
4493 E. Whitehall Drive
San Tan Valley, AZ 85140

LOCATION NOTICE FOR LODE MINING CLAIM

NOTICE IS HEREBY GIVEN that the: CG#122
_____ lode mining claim has been located
by Destiny Resources LLC whose current mailing
address is 4493 E Whitehall Drive,
San Tan Valley, AZ 85140.




The general course of this claim is North to South and it is situated in Pima County,
Arizona. This claim is 1500 feet in length and 600 feet in width. This claim runs from the
location monument on which this location notice is posted approximately at Latitude: _____
32°17'24.32"N Longitude: 112°52'19.19"W. This claim is marked by six monuments, one at
each corner and one at the center of each end line of the claim.

The location monument on which this notice is posted is situated within Section 15, Township 13
S, Range 3 W, Gila Salt River Base and Meridian, Arizona and this claim encompasses portions of
the following quarter section(s), section(s), Township(s) and Range(s)

Gila Salt River Base and Meridian, Arizona.

The locality of this claim with reference to some natural object or permanent monument and additional
information (if any) concerning its locality are as follows: The Northeast corner of the claim is located 3670 ft
W from the SWbW corner of Section 15

DATED AND POSTED on the ground this 31th day of December, 2015.

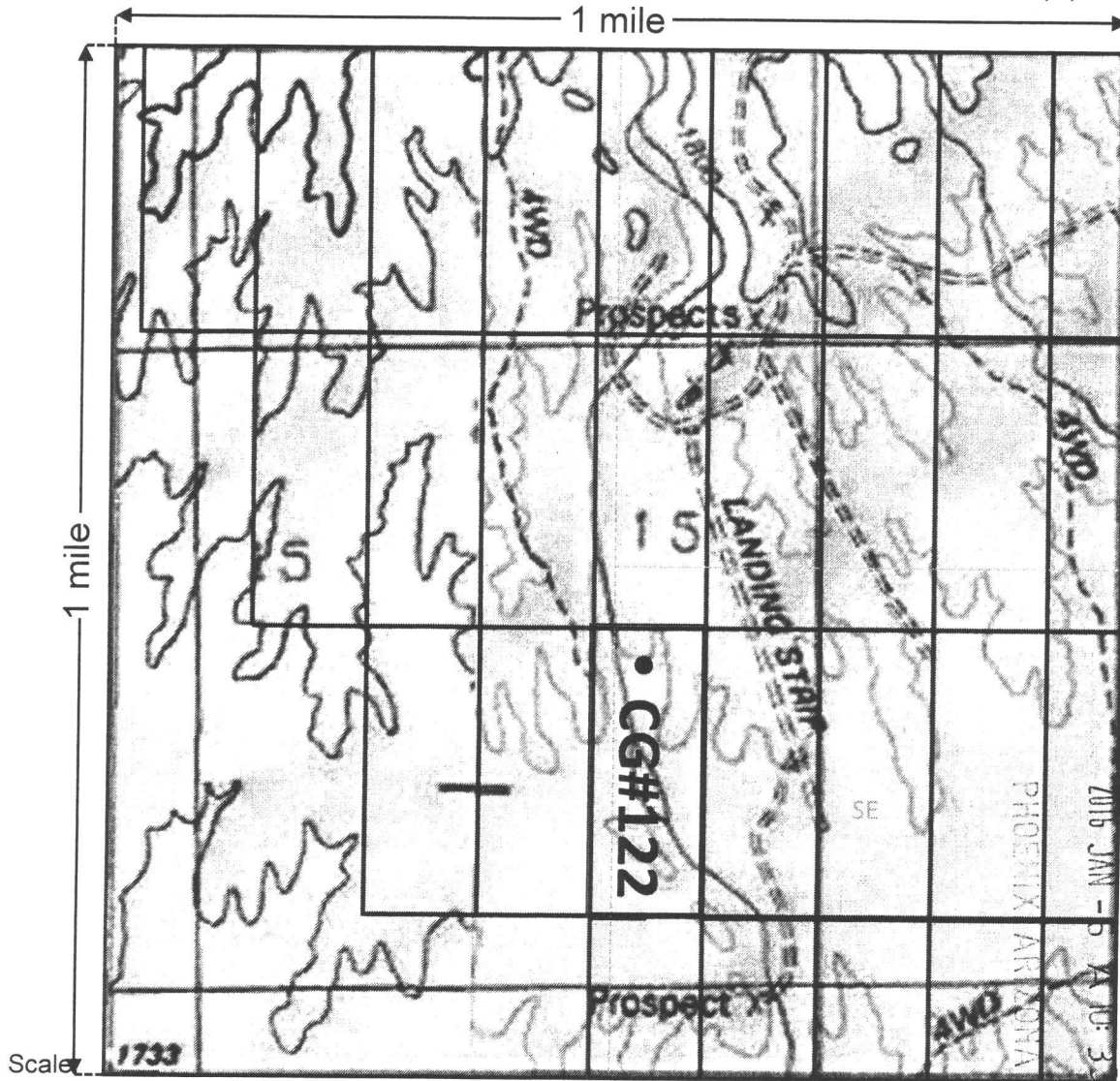
LOCATOR(s) 

AHC435889

When recorded, please refer to:
Destiny Resources LLC
4493 E. Whitehall Drive
San Tan Valley, AZ 85140

MINING CLAIM MAP

Lode (X) Placer ()



RECEIVED
BLM AZ STATE OFFICE

AMC 435889

1" = 2000 feet

1. The above map depicts the CG#122 mining claim, which is located in Section(s) 15, Township 13 S, Range 3 W, Gila and Salt River Base and Meridian, Pima County, Arizona.
2. The type of corner and location monuments used are as follows: 2" PVC Pipe or 2 1/2" Wooden
3. The bearings and distances in degrees and feet between claim corners are as depicted on the map.

Input Parameters for Geographic Report with Land

System Id = CR

Admin State = AZ

Geo State =

Casetype Begins With

Case Disp Txt = AUTHORIZED, CANCELLED, CLOSED, EXPIRED, PENDING, REJECTED, RELINQUISHED, VOID, WITHDRAWN

Mer Twp Rng = 14 0130S 0060W

Section = 10, 11, 14, 15, 999

Mtrs =

Commodity =

Commodity Txt =

Pending Org =

Pend Org Decode =

Total Rows Returned: 0

DOCUMENTS ONLY · DOCUMENTS SEULEMENT

International delivery by FedEx Express



FedEx TRK# 0457 3046 1743 9371

10:30A INTL PRIORITY 85004 AZ-US PHX

Handwritten yellow label: ST 1.3 RT 277 10:30 1 1286 50'10

NH ZSYA



FID 133272 04JAN16 YCHA 537C1/0E61/401B



Expéditeur 415 Company Name Nom de la société

Expéditeur DS Cousins 3-58 Simpson Road St Catharines ON L2N0A5

Expéditeur DS Cousins 3-58 Simpson Road St Catharines ON L2N0A5

Expéditeur DS Cousins 3-58 Simpson Road St Catharines ON L2N0A5

Expéditeur DS Cousins 3-58 Simpson Road St Catharines ON L2N0A5

Expéditeur DS Cousins 3-58 Simpson Road St Catharines ON L2N0A5

Destinataire ARIZONA BLM State Office

Destinataire One North Central Avenue Suite 800 Phoenix AZ 85004-4427 USA

Destinataire One North Central Avenue Suite 800 Phoenix AZ 85004-4427 USA

Destinataire One North Central Avenue Suite 800 Phoenix AZ 85004-4427 USA

4 Shipment Information / Informations sur l'envoi

Table with columns: Total Weight (3.68 kg), Dimensions (40/24/1 cm), Itemized List of Contents (Reclamation for New Claims), Country of Manufacture, Declared Value for Customs (CAD).

5 Packaging / Emballage

Priority Worldwide Envelope Enveloppe Priorité Mondial

6 Sender's Authorization / Autorisation de l'expéditeur

The sender agrees that the Terms and Conditions apply and that the carrier's liability is limited in accordance with same.

Table with columns: CPC Use Only, Date in / Date de réception, Time in / Heure de réception, Cash, Credit Card, Other, Bill Account / Facturer au compte, Meter / Machine à affranchir, Cost Centre / Centre de coûts, Postage Rate / Tarif d'affranchissement, Declared Value for Customs / Valeur déclarée pour le transport, Other Surcharges / Autres suppléments, Total (\$45.35).

Tracking Number 3046 1743 9371 0457



560

FedEx Form 103014 Rev. 04/09 PRINTED IN U.S.A. 02/12 Customs Copy Copie Douanes



is recyclable and has 100% recycled minimum 35% post-consumer content.

Table with columns: Origin Station ID, Destination Station ID, USPS Routing Code, Forms Attached.

ARIZONA BLM STATE OFFICE
ONE NORTH CENTRAL AVENUE - SUITE 800
PHOENIX, AZ 85004-4427

DJ Cousins
Destiny Resources
4493 E Whitehall Drive
San Tan Valley
AZ 85140

RECEIVED
BLMAZ STATE OFFICE
2019 JAN -5 A 10: 23
PHOENIX, ARIZONA